539

S.5

DEPARTMENT OF STATISTICS

SEASON AND CROP REPORT
OF
TAMIL NADU

FOR THE AGRICULTURAL YEAR 1967-68 (JULY TO JUNE) (FASLI 1377)

ISSUED BY THE DIRECTOR OF STATISTICS

©
GOVERNMENT OF TAMIL NADU
1971

PRINTED BY THE DIRECTOR OF STATIONERY AND PRINTING, MADRAS, ON BEHALF OF THE GOVERNMENT OF TAMIL NADU
1971

Price, 7 Rupees 5 Paise.

SEASON AND CROP REPORT, 1967-68 (FASLI 1377).

SEASON AND CROP REPORT, 1967-68 (FASLI 1377).

Calendar showing the scheduled dates on which forecast reports on important crops are due with the Government of India and the dates of release of the corresponding All-India Reports.

Crop forecast. (1)	Due date with the Government of India. (2)	Date of release of All-India forecast. * (3)
Rice—		
First Forecast	Oct. 15	Oct. 20.
Intermediate Report	Nov. 15	(No All-India Report is issued).
Second Forecast	Dec. 15	Dec. 20.
Intermediate Report	Jan. 15	(No All-India Report is issued.)
Third and Final Forecast	Feb. 15	Feb. 20.
Cholam—		
First Forecast	Oct. 31	Nov. 21.
Second Forecast	Jan. 31	Feb. 21.
Third and Final Forecast	Mar. 31	Apr. 21.
Cumbu—		
First Forecast	Oct. 31	Nov. 21.
Second Forecast	Jan. 31	(No All-India Report is issued.)
Special Report †	Feb. 28	Mar. 21.
Third and Final Forecast	Mar. 31	(No All-India Report is issued.)
Ragi—		
First Forecast	Oct. 31	Nov. 15.
Second Forecast	Jan. 31	(No All-India Report is issued.)
Special Report †	Feb. 28	Mar. 15.
Third and Final Forecast	Mar. 31	(No All-India Report is issued.)
Korra—		
First Forecast	Nov. 5	Nov. 15.
Second Forecast	Feb. 5	Feb. 15.
Third and Final Forecast	Mar. 15	May 30.
Varagu—		
First Forecast	Nov. 5	Nov. 15.
Second Forecast	Feb. 5	Feb. 15.
Third and Final Forecast	Mar. 15	May 30.
Samai—		
First Forecast	Nov. 5	Nov. 15.
Second Forecast	Feb. 5	Feb. 15.
Third and Final Forecast	Mar. 15	May 30.
Maize—		
First and Final Forecast	Feb. 28	Mar. 15.
Sugarcane—		
First Forecast	June 21	July 1.
Intermediate Report	Sep. 12	(No All-India Report is issued.)
Second Report	Oct. 21	Oct. 31,
Intermediate Report	Nov. 12	(No All-India Report is issued.)
Intermediate Report	Dec. 10	Do.
Third Report	Jan. 31	Do.
Fourth and Final Report	May 15	May 25.
Gingelly—		
First Report	Aug. 15	Sep. 1.
Second Report	Oct. 15	Oct. 20.
Intermediate Report	Nov. 15	(No All-India Report is issued.)
Third Report	Jan. 1	Jan. 15.
Intermediate Report	Feb. 15	(No All-India Report is issued.)
Fourth and Final Report	Apr. 15	Apr. 29.
Groundnut—		
Additional Report (Irrigated only).	Apr. 15	(No All-India Report is issued).
Intermediate Report	July 15	Do.
First Report	Aug. 15	Aug. 20.

Crop forecast. (1)	Due date with the Government of India. (2)	Date of release of All-India forecast. * (3)
Groundnut—*cont.*		
Second Report	Nov. 10	Nov. 15.
Third and Final Report	Feb. 10	Feb. 15.
Cotton—		
First Report	Aug. 10	Aug. 15
Intermediate Report	Sep. 12	(No All-India Report is issued.)
Second Report	Oct. 10	Oct. 15.
Intermediate Report	Nov. 12	(No All-India Report is issued.)
Third Report	Dec. 10	Dec. 15.
Intermediate Report	Jan. 12	(No All-India Report is issued.)
Fourth Forecast	Feb. 10	Feb. 15.
Fifth and Final Forecast	May 5	May 10.
Additional Report (main and second pickings separately.)	July 31	(No All-India Report is issued.)
Castor—		
First and Final Forecast	Apr. 30	May 10.
Tobacco—		
First Report	Jan. 15	Jan. 26.
Second Report	Mar. 10	Apr. 1.
Third and Final Report	May 20	May 31.
Bengalgram—		
First Forecast	Jan. 15	Jan. 30.
Second Forecast	Mar. 15	Mar. 30.
Third and Final Forecast	May 15	May 30.
Greengram—		
First and Final Forecast	Jan. 15	Jan. 25.
Horsegram—		
First and Final Forecast	Jan. 15	Jan. 25.
Blackgram—		
First and Final Forecast	Jan. 15	Jan. 25.
Redgram—		
First Forecast	Sep. 15	Sep. 30.
Second Forecast	Jan. 15	Jan. 25.
Third and Final Forecast	May 15	May 30.
Pepper—		
First Forecast	Sep. 15	(No All-India Report is issued.)
Second Forecast	Jan. 15	Do.
Third and Final Forecast	Mar. 26	Apr. 5.
Ginger—		
First Forecast	Sep. 15	(No All-India Report is issued.)
Second Forecast	Jan. 15	Do.
Third and Final Forecast	Mar. 5	Mar. 15.
Senna—		
First Forecast	Jan. 15	(No All-India Report is issued).
Second Forecast	Apr. 25	Do.
Intermediate Report	July 15	Do.
Third and Final Forecast	Sep. 15	Do.
Chillies—		
First and Final Forecast	Apr. 25	May 5.
Potato—		
First Forecast	Jan. 31	Feb. 15.
Second and Final Forecast	June 15	June 29.
Onions—		
First Forecast	Jan. 15	(No All-India Report is issued).
Second and Final Forecast	May 15	Do.
Mesta—		
First Forecast	July 31	Aug. 15.
Second and Final Forecast	Oct. 20	Nov. 7.
Supplementary Forecast	March 7	Mar. 15.

* The date of release of All-India Forecast furnished above are liable to alteration.

† The Special Report is treated as final Forecast by the Government of India.

INTRODUCTION.

The Season and Crop Report of Tamil Nadu is the principal annual publication of the Government of Tamil Nadu dealing with agricultural facts and figures. It gives a detailed survey of the seasonal conditions, rainfall, classification of area, area irrigated, crops irrigated, area and yield of crops, wholesale and retail prices, cattle diseases, cost of living index, agricultural wage trends, condition of agricultural population, etc. Detailed and district-wise statistics are given in the tables appended to the Report.

The narrative part of the Report has been amplified to include long term trends of area and production of principal crops and augmentation of irrigational facilities. A few more charts and diagrams have been added to enliven figures and focus trends. It is hoped that these additions will enhance the usefulness of this publication.

Madras-6,
25th April 1970.

G. D. NANDAGOPAL,
Director of Statistics.

TABLE OF CONTENTS.

A. REPORT.

Introduction.

Subject.

Paragraphs :

	Pages
1 South-west monsoon	1
2 North-east monsoon	1–2
3 (*a*) Winter period	2
(*b*) Hot weather period	2
4 Unemployment relief	5
5 Land revenue remission	5
6 Fodder	5
7 Classification of area	5
8 Area irrigated	6
9 Crops irrigated	7–8
10 Area sown with crops	9–11
11 Crops	11–14
12 Yield per hectare of main crops	14–15
13 Food position	15
14 Price trends	15–19
15 Cost of living index numbers and rural price index numbers	20–26
16 Wages trend of agricultural and skilled labour	27
17 Livestock	28
18 Condition of agricultural population	28–30
19 Economic development	30

B. SUMMARY TABLES. 31–41

C. DETAILED TABLES.

I. Rainfall	42–43
II. Classification of area	44–45
III. A. Sources of water-supply and area irrigated therefrom	46–47
B. Area of crops irrigated	48–50
IV. A. Area under food crops	51–57
B. Area under non-food crops	58–62
C. Details of cropped area	63
D. Percentage of area under principal crops	64
V. A. Standard yield per hectare and yield per hectare in 1967–68	65–69
B. Total outturn of principal crops	69–75
VI. A. Farm prices	76–78
B. Average retail prices of principal foodgrains and salt	78–83
C. Index numbers of cost of living	84
D. Rural price index numbers	85
VII. A. Index numbers of wages paid to agricultural and skilled labour	86
B. Statement showing the daily wages paid to agricultural and skilled labourers.	86–90
VIII. Number of livestock, etc.	91–92
IX. Botanical, English and Tamil names of crops	93
Calendar showing the scheduled dates on which forecast reports on important crops are due with the Government of India and the dates of release of the corresponding All-India Reports.	Front cover inside page.

147-1—1A

SEASON AND CROP REPORT OF TAMIL NADU FOR THE AGRICULTURAL YEAR 1967-68 (FASLI 1377).

A. Report.

June 1967.

South-west monsoon period (June to September 1967).—The rain or thunder showers had been scattered on the 1st, 9th, 11th, 15th, 17th, 19th, 21st and isolated on the 2nd, 4th, 6th, 8th, 10th, 12th, 13th, 16th, 18th, 20th, 22nd to 25th and 27th. The weather during the remaining days was dry over the region. The rainfall was above the normal in all the districts of the State except North Arcot where it was below the normal.

July 1967.

During the month, rain or thunder showers had been scattered on the 1st, 5th, 10th, 11th, 14th to 16th, 18th, 19th, 21st, 25th, 28th, 29th and isolated on the 3rd, 7th, 8th, 13th, 17th, 20th, 22nd, 24th, 26th, 27th and 30th. It was widespread on 12th and 23rd. During the other days, the weather was reported to be dry.

The rainfall during the month was above the normal in the districts of South Arcot, North Arcot, Salem, Coimbatore, Thanjavur, The Nilgiris and Dharmapuri while it was below the normal in the remaining districts of the State.

August 1967

The Rain or thunder showers had been scattered on the 7th, 9th, to 11th, 14th to 17th, 23rd, 24th, 26th to 29th and the weather was dry on the 13th, 21st and 30th. Rain or thunder showers had been isolated on the remaining days of the month.

The rainfall was below the normal in North Arcot, Salem, Coimbatore, Tiruchirappalli, Madurai, Ramanathapuram, Tirunelveli, The Nilgiris and Dharmapuri while it was above the normal in the other districts of the State.

September 1967

Rain or thunder showers had been scattered on the 20th to 22nd, 24th, 26th to 29th. The weather was dry on the 5th to 7th, 11th to 13th, 16th and 30th. During the remaining days of the month the rain or thunder showers had been isolated in the region.

The rainfall was below the normal in all the districts of the State, except Kanyakumari and Dharmapuri where it was above the normal.

June to September 1967.

The rainfall was above the normal in Madras, Chingleput, South Arcot, Kanyakumari and Dharmapuri districts. The deficiency of rainfall for State as a whole was 7·4 per cent.

Condition of crops.—The condition of standing crops was reported as generally fair during the South-West Monsoon period in the State except in parts of Dharmapuri Coimbatore, Tiruchirappalli and Salem districts. In parts of Dharmapuri and Coimbatore districts, standing crops were affected by drought. In certain areas in the non-deltaic parts of Tiruchirappalli districts, the standing paddy crop was reported to have withered for want of adequate water supply. Pest attack on the crops was reported in the district of Salem and Coimbatore.

October 1967

2. North-east monsoon period (October to December 1967).—Rain or thunder showers had been widespread on the 2nd, 6th, 17th, 19th, 30th and 31st and scattered on 7th, 9th, 10th, 12th, 15th, 16th. 20th and 29th.

The weather was dry on 23rd, 24th and 25th.

On 21st, a cyclonic storm developed at about 120 k.m. South-west to Tuticorin and intensified in about 960 k.m. away east of Cuddalore on 22nd resulting in a scattered rainfall in the State.

During the remaining days of the month, the rainfall had been isolated.

Rainfall was above the normal in Tiruchirappalli, Thanjavur, Madurai, Ramanathapuram, Tirunelveli and Dharmapuri while it was below the normal in the other districts of the State.

November 1967.

A depression was formed and centered at about 200 k.m. east of Vedaranyam on 21st and then it moved North-west wards and crossed coast near Kallakurichi on 2nd resulting in a widespread rainfall in the State

The rain or thunder showers had been widespread on 3rd to 5th, 23rd and on 30th.

The rainfall was isolated on 6th to 11th, 22nd, 24th, 25th and 28th.

Another depression formed and centered at Bay of Bengal about 650 k.m. South-west of Pamban on 27th.

It moved towards Nagapattinam on 28th. On 29th it has weakened into a depression resulting in a scattered rainfall in the State.

During the remaining days of the month, the weather was reported to be mainly dry over the region.

The rainfall during the month, was above the normal in Salem and Ramanathapuram, while it was below the normal in all the other districts of the State except Dharmapuri were it was bordering on the normal.

December 1967.

A depression has formed on 4th about 1200 k.m. East of Pamban. It moved and centered about 550 k.m. South-east of Nagapattinam. On 5th it intensified into severe cyclonic storm about 150 k.m. east ot Pamban on 6th. On 7th it became severe and centered about 40 k.m. North-east of Pamban. The rainfall had been fairly widespread in the State. On 8th, it crossed the coast near Cuddalor and weakened with widespread rain.

Rain or thunder showers had been widespread on 9th, 10th, 12th, 13th, 15th, scattered on 1st, 14th, 16th, and isolated on 3rd, 11th, 17th to 19th, 22nd, 27th and 28th. During the remaining days of the month weather was reported to be dry.

The rainfall was above the normal in Madras, Chingleput, South Arcot, North Arcot, Salem, Tiruchirappalli, Thanjavur, Madurai, Ramanathapuram, The Nilgiris and Dharmapuri while it was below the normal in the remaining districts of the State.

October to December 1967.

The rainfall during this period in the State as a whole was above the normal by 10·1 per cent.

Condition of crops.—The condition of standing crops was reported as generally fair in all the districts except in parts of Salem, Tiruchirappalli, Ramanathapuram, Tirunelveli, and the Nilgiris districts were the standing paddy crop was reported to have been affected by pests. Necessary remedial measures were taken by the Agricultural Department.

January 1968.

3. Winter period—(January and February 1968).—The rain or thunder showers had been isolated on the 5th, 18th and scattered on 4th. On the other days of the month, dry weather prevailed over the region.

The rainfall was below the normal in all the districts of the State.

February 1968.

Dry weather prevailed during all the days of the month except from 20th to 25th when the rainfall was isolated over the State. The rainfall was below the normal in all the districts of the State except Madurai. The Nilgiris, and Kanyakumari were it was above the normal.

January and February 1968.

During the period the rainfall was below the normal in all the districts of the State except Nilgiris. The deficiency of rainfall for the State as a whole was 76·0 percent.

March 1968.

Hot weather period (March 1968 to May 1968).—Thunder showers had been isolated on the 7th, 15th, to 17th, 19th, 21st, 26th, 27th, 29th, and 31st and scattered on the 18th and 28th. Dry weather prevailed during the rest of the days in the month

The rainfall during month was below the normal in all the districts of the State except, South Arcot, Salem, Coimbatore, Tiruchirappalli, Thanjavur, Madurai, Mamanathapuram, Tirunelveli, The Nilgiris and Kanyakumari where it was above the normal.

April 1968.

Rain or thunder showers had been widespread on the 21st, and 30th, scattered on 9th, 20th, 23rd 25th, 27th, 28th, and insolated on the 1st, 2nd, 5th, 8th, 10th, 11th, 17th, 19th, 22nd, 24th, 26th, and 29th. During the remaining days of the month the weather was reported to be dry.

The rainfall during the month was above the normal in all the districts of the State.

May 1968.

Rain or thunder showers had been isolated on the 1st, 16th, 20th, 21st, 22nd, 26th to 29th and 31st scattered on 3rd, 4th and widespread on the 2nd. During the remaining days of the month, the weather was dry in the State.

March to May 1968.

The rainfall during the period for the State as a whole was above the normal by 20·2 per cent. It was below the normal in Madras, North Arcot, Kanyakumari and Dharmapuri districts while it was above the normal in the remaining districts of the State.

The rainfall during the year 1967-68 for the State as a whole was above the normal by 1·3 per cent. The seasonal conditions during the Fasli year 1377 viewed as a whole were less favourable than that during the previous year.

RAINFALL IN MILLIMETRES IN TAMIL NADU IN EACH MONTH AND PERIOD IN 1967-'68 AS COMPARED WITH NORMAL

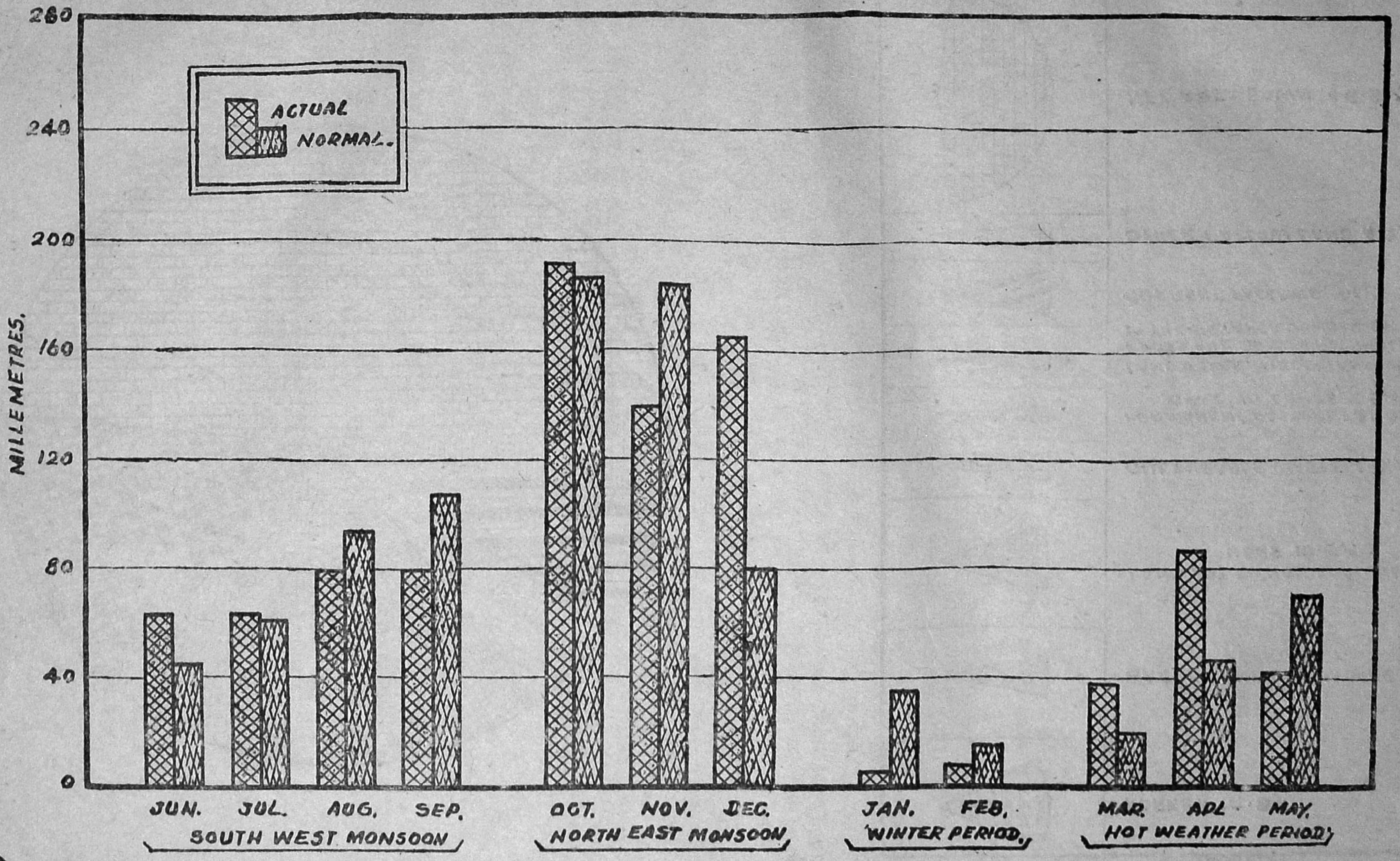

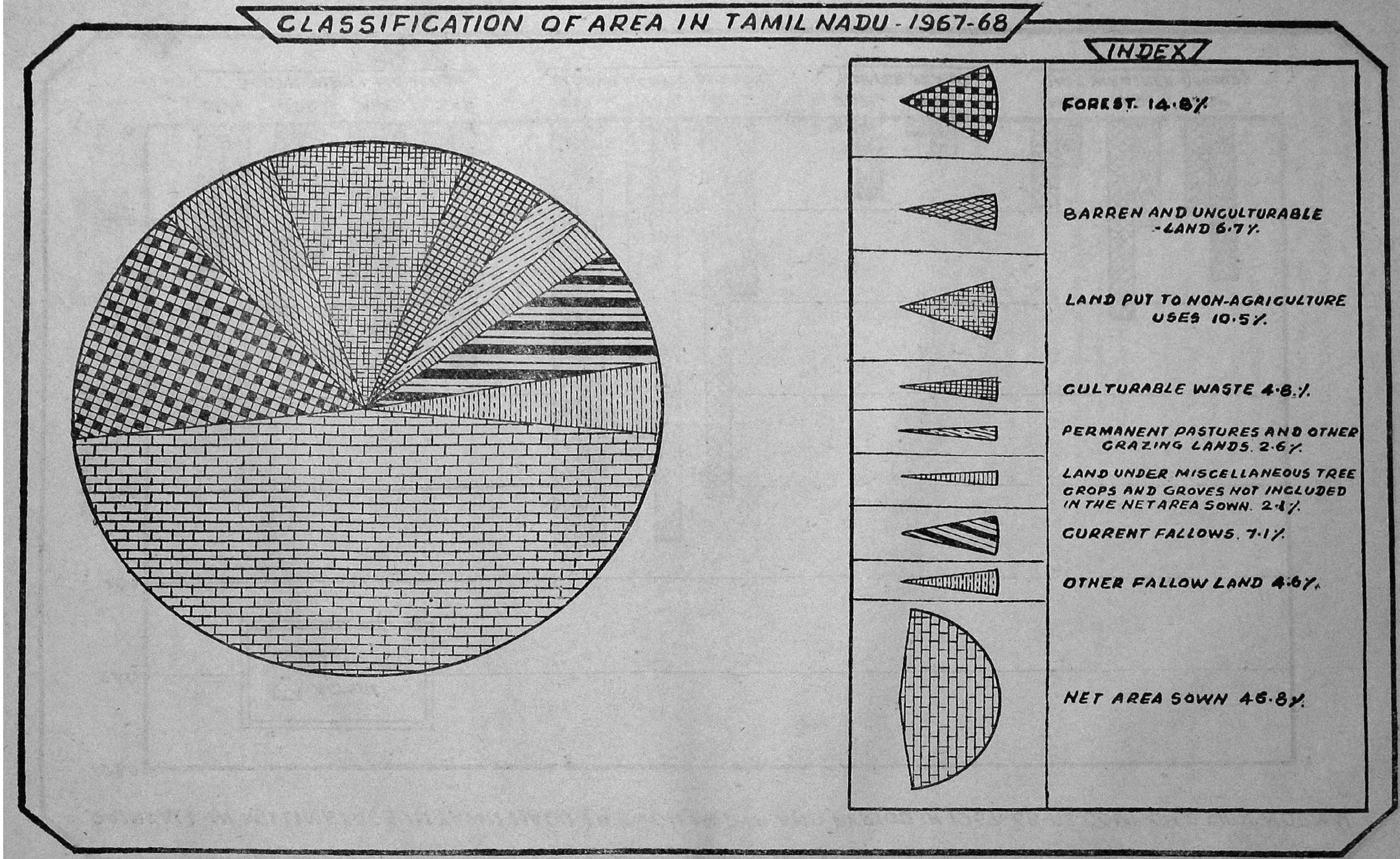
CLASSIFICATION OF AREA IN TAMIL NADU - 1967-68
INDEX
FOREST. 14·8%
BARREN AND UNCULTURABLE -LAND 6·7%
LAND PUT TO NON-AGRICULTURE USES 10·5%
GULTURABLE WASTE 4·8%
PERMANENT PASTURES AND OTHER GRAZING LANDS. 2·6%
LAND UNDER MISCELLANEOUS TREE GROPS AND GROVES NOT INGLUDED IN THE NET AREA SOWN. 2·1%
CURRENT FALLOWS. 7·1%
OTHER FALLOW LAND 4·6%
NET AREA SOWN 45·8%

4. Unemployment relief.—Agricultural labour was generally well employed during the year. No relief measures especially for relieving un-employment among agricultural labourers were reported to have been organized by the Government during the fasli year under report.

5. Land revenue remission.—The total remission of land revenue granted during fasli 1377 (1967–68) in Tamil Nadu was of the order of Rs. 1,045,373·00 except Dharmapuri district for which particulars were not received. No remission was granted in the districts of Coimbatore, Madurai, The Nilgiris and Kanyakumari district.

6. Fodder.—Generally no scarcity of fodder was felt in Tamil Nadu during the Fasli year 1377 (1967–68).

7. Classification of area.—The total geographical area of Tamil Nadu according to professional survey was calculated to be 12,996,600 hectares. The area of the State according to village papers was 13,010,733 hectares as against 13,011,007 hectares in the previous year. The small reduction in area is mainly due to the revised figure furnished for Dharmapuri district.

The area under "Barren and unculturable land", "Permanent pastures and other grazing lands" "Miscellaneous tree crops and groves not included in the net area sown" "Current fallows" "Other fallow lands" and (net area sown) constituted 6·7 per cent, 2·6 per cent, 2·1 per cent, 7·1 per cent 4·6 per cent and 46·8 per cent respectively of the total area of the State in 1967–68 as in the previous year. The area under "Forests", accounted for 14·8 per cent in 1967–68 as against 14·7 per cent in the previous year. The area under "Land put to non-agricultural uses", and "Culturable Waste", formed 10·5 per cent and 4·8 per cent respectively while the corresponding figures for the previous year were 10·4 per cent and 5·0 per cent.

The net area sown in Tamil Nadu decreased slightly by 2,348 hectares from 6,085,004 hectares in 1966–67 to 6,082,656 hectares in 1967–68. The net area irrigated increased by 117,506 hectares from 2,511,160 hectares in 1966–67 to 2,628,666 hectares in 1967–68. The increase was mainly due to the increase in the net area irrigated by ordinary wells (+57,519 hectares) by Government canals (+32,701 hectares) by tanks (+24,043 hectares). and to some extent by "Other Sources" (+2,003 hectares), by tube wells (+1,069 hectares) and by private canals (+171 hectares). The area sown more than once, showed an increase of 6,853 hectares from 1,219,753 hectares in 1966–67 to 1,226,606 hectares in 1967–68. As compared with 1966–67, the irrigated extent of the area sown more than once showed a decrease of 14,116 hectares. The unirrigated extent showed an increase of 20,969 hectares. Thus, it may be seen that in 1967–68 the second crop cultivation under unirrigated conditions was more than in the previous year.

The gross area sown in 1967–68 was 7,309,262 hectares as against 7,304,757 hectares in the previous year, representing a slight increase of 4,505 hectares. The gross area sown under irrigated conditions increased by 103,390 hectares while the gross area under unirrigated conditions decreased by 98,885 hectares.

The percentage of net area sown to the total area of the district was the highest in Thanjavur district, the figure being 62·4 per cent. Ramanathapuram district ranked next in order with 51·5 per cent followed closely by South Arcot district with 51·4 per cent and by Tiruchirappalli district with 51·3 per cent. The figure ranged from 40 to 50 per cent in the following districts :—

Districts.	Percentage of net area sown to the total area of the district.
Kanyakumari	48·5
Salem	46·0
Madurai	45·3
North Arcot	44·0
Coimbatore	43·9
Tirunelveli	42·9
Dharmapuri	41·3
Chingleput	40·2

The percentage of net area sown to the total area of the district was 19·8 per cent in the Nilgiris district.

8. Area irrigated.—Out of 6,082,656 hectares of net area sown, 2,628,666 hectares or 43·2 per cent was irrigated. The net area irrigated in the fasli under report was more by 117,506 hectares than that in the previous fasli. Percentage of net area irrigated to net area sown was the maximum at 84·5 per cent in the deltaic district of Thanjavur. Non-deltaic district of Chingleput came next, the percentage being 69·3 per cent, followed by North Arcot district with 51·4 per cent. The figure was less than 50 per cent in the other districts of the State as indicated below:—

Districts.	Percentage of net area irrigated to net area sown.
(1)	(2)
South Arcot	49·0
Ramanathapuram	39·6
Kanyakumari	38·9
Coimbatore and Madurai	36·4
Tirunelveli	35·2
Salem	32·7
Tiruchirappalli	31·6
Dharmapuri	14·8
The Nilgiris	1·4

Sources of irrigation.—The different sources of irrigation and the percentages of area irrigated by each to the net area irrigated are shown below:—

Sources of irrigation.	Percentage of area irrigated by the source to the total net area irrigated.
(1)	(2)
Tanks	37·7
Government canals	33·9
Wells (tube wells and ordinary wells)	26·5
Other sources including Private canals	1·9

Wells supplemented other irrigation sources to the extent of 4·0 per cent.

Government canals and tanks.—Government canals were the principal sources of irrigation in the deltaic district of Thanjavur and in the non-deltaic districts of Kanyakumari and Tiruchirappalli. The districts where the tanks were important are the following:—

Districts.	Percentage of area irrigated from tanks to the total net area irrigated in the district.
(1)	(2)
Ramanathapuram	89·5
Chingleput	80·3
North Arcot	58·6
Tirunelveli	50·2
South Arcot	42·8

Wells and other sources.—Wells were the Chief source of irrigation in Salem, Coimbatore and Dharmapuri districts accounting for 67·5 per cent, 58·3 per cent and 47·0 per cent, respectively. Wells, canals and tanks were almost of equal importance in Madurai district.

Other sources of irrigation such as spring, channels and kasams were important in the Nilgiris district and accounted for the entire net area irrigated in the district.

Wells supplementing other irrigation sources.—Wells supplementing other irrigation sources served fairly large areas in Chingleput, Tiruchirappalli and North Arcot districts, their percentages to the total net area irrigated in the district being 13·7, 7·4 and 5·4 per cent, respectively.

9. Crops irrigated.— The total extent raised with crops (gross cropped area) was 7,309,262 hectares and the net area sown was 6,082,656 hectares. The difference represents the area on which more than one crop was raised. 47·6 per cent of the crops cultivated was irrigated. The area of crops irrigated in State was 3,475,675 hectares or 103,390 hectares more than that in the previous year. The area of crops irrigated was as high as 76·6 per cent of the gross area sown in Thanjavur district, followed by Chingleput district with 73·5 per cent. The area of crops irrigated was less than 25 per cent of the gross area sown in the following districts:—

Districts.	Percentage of the area of the crops irrigated to the gross area sown.
(1)	(2)
Dharmapuri	15·1
The Nilgiris	1·3

Of the total area of crops irrigated, 82·3 per cent was under cereals and pulses, 5·6 per cent under oil seeds (groundnut, gingelly and castor), 2·5 per cent under cotton, 3·1 per cent under sugarcane and the remaining 6·5 per cent under other crops. The percentage of the area irrigated under certain important crops to the total area sown under each of them was as follows:—

Crops.	Percentage of the area irrigated to the total area under the crop.
(1)	(2)
Sugarcane	100·0
Tobacco	99·5
Onions	99·3
Paddy	92·9
Chillies	87·1
Ragi	48·1
Korra	40·9
Cotton	29·4
Cholam	22·1
Groundnut	17·0
Cumbu	12·7
Gingelly	12·0

There has been impressive increase in the area irrigated in Tamil Nadu as can be seen from the Statement subjoined below:—

Period.	Net area irrigated.	Gross area irrigated.
	(IN LAKHS OF HECTARES.)	
(1)	(2)	(3)
1950–51 (Base year for the First Plan)	18·55	22·75
Average for the First Plan (1951–52 to 1955–56)	20·64	26·99
Average for the Second Plan (1956–57 to 1960–61)	22·92	30·18
Average for the Third Plan (1961–62 to 1965–66)	24·54	32·42
1966–67	25·11	33·72
1967–68	26·29	34·76

The net area irrigated increased by 7·74 lakh hectares or by 41·7 per cent in 1967–68, as compared with that in 1950–51. During the same period, the gross area irrigated showed an increase of 12·01 lakh hectares or by 52·8 per cent.

The Chart below depicts the increase in the net area irrigated source-wise, during the period 1950-51 to 1967–68.


NET AREA IRRIGATED - SOURCE WISE
HECTARES IN LAKHS.
32
28
24
20
16
12
8
4
0
OTHER SOURCES
WELLS
TANKS
GOVT CANALS
I PLAN.
1951-52 TO 1955-56
II PLAN.
1956-57 TO 1960-61.
III PLAN
1961-62 TO 1965-66
1967-68.

10. Area sown with crops.—The area sown under all crops in the State during 1967–68 was 7,309,262 hectares. Out of this food crops accounted for 75·2 per cent as against 75·7 per cent in 1966-67. The percentages of area sown under various crops to the total area sown under all crops were as shown below :—

Crops.	Percentage of area under the crop to the total area sown under all crops.
(1)	(2)
Food crops.	
Irrigated paddy	33·8
Unirrigated paddy	2·6
Cholam	9·6
Cumbu	5·9
Ragi	4·3
Korra	0·3
Varagu	2·8
Samai	2·2
Maize	0·1
Other cereals	0·8
Horsegram	2·1
Other pulses	4·0
Chillies	1·0
Other condiments and spices	0·7
Sugarcane	1·5
Other sugar crops	0·3
Fruits and vegetables including root crops	3·1
Other food crops	0·1
Total Food crops	75·2

Non-food crops.

Crops.	Percentage of area under the crop to the total area sown under all crops.
(1)	(2)
Irrigated cotton	1·2
Unirrigated cotton	2·8
Irrigated groundnut	2·5
Unirrigated groundnut	12·1
Coconut	1·0
Gingelly	1·6
Castor	0·1
Tobacco	0·2
Other drugs and narcotics	0·9
Fodder crops	0·9
Other non-food crops	1·5
Total Non-food crops	24·8

The area under food crops in 1967–68 registered a decrease by 8,894 hectares as compared with the normal or average for the five years ended 1966–67. The percentage of the area under food crops to the total area sown was the highest in Thanjavur district and the lowest in the Nilgiris district. The relevant percentages for all the districts were as follows :—

Districts.	Percentage of area under food crops to the total area sown.
(1)	(2)
Thanjavur	84·5
Dharmapuri	84·0
Chingleput	82·4
Tiruchirappalli	80·4
Kanyakumari	79·5
Ramanathapuram	75·8
South Arcot	73·6
Madurai	72·7
Tirunelveli	71·3
Salem	70·2
Coimbatore	68·9
North Arcot	65·9
The Nilgiris	36·6

Paddy.—The most important crop in the State was paddy. The area under paddy was 2,659,809 hectares during 1967–68, which was lower than that in the previous year by 29,201 hectares. The area under paddy was more than 50 per cent of the total area sown in the following districts :—

Districts.	Percentage of area under paddy to the total area sown.
(1)	(2)
Thanjavur	75·1
Chingleput	71·9
Kanyakumari	49·6

The area under paddy was less than 20 per cent in the following districts :—

Districts.	Percentage of area under paddy to the total area sown.
(1)	(2)
Salem	18·2
Coimbatore	11·8
Dharmapuri	10·9
The Nilgiris	5·3

Second crop cultivation.—The seasonal conditions were slightly more favourable in 1967–68 for the second crop cultivation than in the previous year. Consequently the area under second crop cultivation recorded an increase of 6,853 hectares from 1,219,753 hectares in 1966–67 to 1,226,606 hectares in 1967–68. The area under second crop in

1967–68 was also higher than the normal or average for the five years ended 1966–67 by 65,116 hectares or by 5.6 per cent. Marked variations in the second crop cultivation as compared with the average area occurred in the following districts:—

Districts.	Increase (+) or decrease (—) in the area under second crop cultivation as compared with the normal (average for five years ended 1966–67).
(1)	(2)
	HECTARES.
Thanjavur	(+)62,591
South Arcot	(+)18,781
Chingleput	(+)15,228
Coimbatore	(—)19,657

The area of crops cultivated was below the normal in Salem, Dharmapurir Coimbatore, Tiruchirappalli and Madurai districts and above the normal in the other, districts of the State as shown below :—

Districts.	Increase (+) or decrease (—) in the area of crops cultivated as compared with the normal (average of the five years ended 1966–67).
(1)	(2)
	(HECTARES.)
Coimbatore	(—)62,245
Tiruchirappalli	(—)15,972
Salem and Dharmapuri	(—) 6,859
Madurai	(—) 973
Tirunelveli	(+)60,924
Ramanathapuram	(+)59,866
Thanjavur	(+)59,274
Chingleput	(+)18 537
South Arcot	(+) 9,911
The Nilgiris	(+) 3,918
Kanyakumari	(+) 3,681
North Arcot	(+) 3,300

The area cultivated with crop (net area sown) was marked by above the normal in the districts of Tirunelveli (+66,779 hectares) and Ramanathapuram (+49,723 hectares). It was marked by below the normal in Coimbatore district (—42,588 hectares).

11. **Crops.**—Marked variations in the area under each of the main crops as compared with the normal or the average of the five years ended 1966–67 are noted below for the several districts or group of districts in which the crop is important.

Paddy—(Normal 2,620,450 hectares; Foot crops current 2,659,809 hectares). There was an increase in area under paddy in all the districts of the State except North Arcot, Coimbatore, Tiruchirappalli, Tirunelveli and the Nilgiris. The increase was particularly marked in Salem, Dharmapuri and Thanjavur districts.

The long term trends of the area sown under paddy crop and area irrigated unner the crop have generally been on the increase, as can be seen from the Statement below.—

Period. (1)	Area sown in '00' hectares. (2)	Area irrigated in 000 hectares. (3)
Average for I—Plan period	1,996	1,850
Average for II—Plan period ..	2,338	2,133
Average for III—Plan period	2,590	2,377
1966–67	2,689	2,486
1967–68	2,660	2,472

Cholam.—(Normal 751,130 hectares; current 704,387 hectares). Among the important districts there was a decrease in the area under the crop in South Arcot, North Arcot, Salem, Dharmapuri, Coimbatore, Tiruchirappalli, Madurai and Ramanathapuram districts.

Cumbu.—(Normal 434,320 hectares; current 430,258 hectares). Among the important districts for the crop there was an increase in area under the crop in South Arcot, North Arcot, Madurai, Ramanathapuram and Tirunelveli districts while there was a decrease in area in the districts of Salem, Dharmapuri, Coimbatore and Tiruchirappalli districts.

Ragi.—(Normal 326,340 hectares; current 311,753 hectares). Among the important districts, there was a decrease in area in all the districts except Chinglepnt, Madurai and Ramanathapuram.

Korra.—(Normal 19,390 hectares; current 19,313, hectares). The crop is mainly grown in Coimbatore, Madurai and Salem districts. There was a decrease in area except in Madurai district.

Varagu.—(Normal 246,140 hectares; current 205,861 hectares). The crop is chiefly grown in Tiruchirappalli, South Arcot and Ramanathapuram districts and to a lesser extent in Madurai, Dharmapuri and Thanjavur districts. As compared with the normal there was a decrease in area in all the above mentioned districts except Ramanathapuram district.

Samai.—(Normal 182,630 hectares, current 162,268 hectares) The districts in which the crop is mainly grown are Dharmapuri, Madurai, Coimbatore, North Arcot, Tirunelveli and Salem. Of these, the area under the crop was above the normal in Tirunelveli district while it was below the normal in other districts.

Pulses.—(Normal 404,580 hectares; current 448,275 hectares). The area under all pulses, all put together showed an increase in all the districts of the State except Chingleput, North Arcot, Thanjavur and Kanyakumari. For the State as a whole, a decrease in area under Green gram, Redgram and Horsegram was registered while the area under Bengal gram, Blackgram, and other un-specified pulses showed an increase as compared with normal.

Chillies.—(Normal 67,590 hectares; current 76,391 hectares). The crop is important in the districts of Ramanathapuram, Tirunelveli, Tiruchirappalli and Madurai. As compared with the normal there was an increase in the area under the crop in all the districts referred to above.

Sugarcane.—(Normal 83,480 hectares; current 106,973 hectares). There was an increase in area in all the important districts growing the crop. The area under the crop was negligible or nil in the Nilgiris and Kanyakumari districts. There has been appreciable increase in the area under sugarcane crop as can be seen from the statement below :—

	Thousand hectares.
I Plan average	43
II Plan average	60
III Plan average	81
1966–67	90
1967–1968	107

Fruits and Vegetables including root crops.—(Normal 229,680 hectares; current 228,828 hectares).—For the State as a whole, the area under bananas, mangoes, other fresh fruits, cashewnuts, potatoes, tapioca, sweet potatoes and onions showed an increase while the decrease was registered under citrus fruits, 'other dry fruits' and other vegetables.

Food crops.—(Normal 5,501,910 hectares; current 5,493,016 hectares). There was an increase in area in the districts of Thanjavur, Ramanathapuram, Tirunelveli the Nilgiris and Kanyakumari. The area in Chingleput district was all most the same as in the previous year. The area showed a decrease in the other districts. The variation was marked in the following districts:—

Districts. (1)	Increase (+) or decrease (—) in the area under food crops as compared with the normal (average of the five years ended 1966–67). (2) (HECTARES.)
Ramanathapuram	(+) 31,559
Tirunelveli	(+) 25,282
Thanjavur	(+) 21,733
Coimbatore	(—) 29,270
Tiruchirappalli	(—) 21,472
Salem and Dharmapuri	(—) 19,008
North Arcot	(—) 16,649

NON-FOOD CROPS.

Cotton.—(Normal 357,390, hectares; current 293,845 hectares). The area under cotton showed a decrease in all the important cotton growing districts. The decrease was marked in Salem and Dharmapuri districts. The trends of area under cotton over a series of years are given below:—

	Thousand hectares.
I Plan period	372
II Plan period	410
III Plan period	373
1966—67	313
1967—68	294

The area recorded in 1967—68 the year under report, was the lowest.

Groundnut.—(Normal 941,730 hectares; current 1,066,173 hectares). There was an increase in area in all the districts of the State except Kanyakumari.

Gingelly.—(Normal 117,950 hectares; current 114,979 hectares). Among the districts in which the crop is important there was an increase in area in the districts of South Arcot, Salem, Dharmapuri and Ramanathapuram. There was decrease in area in Coimbatore, Tiruchirappalli, Madurai and Tirunelveli districts. The decrease was particularly marked in Madurai district.

Castor.- (Normal 10,040 hectares; current 9,385 hectares). The crop is chiefly grown in Dharmapuri, Salem, and to a lesser extent in Coimbatore, Tiruchirappalli and North Arcot districts. The area under the crop showed an increase in the districts of Salem and Dharmapuri while there was a decrease in the other three districts.

Total Oil Seeds (Groundnut Gingelly and Castor).

There has been steady increase in the area under Oil Seeds as can be seen from the figures presented in the Statement below:—

	Thousand hectares.
I Plan period	879
II Plan period	945
III Plan period	1044
1966 -67	1141
1967–68	1191

Coconut.—(Normal 63,230 hectares current 71,245 hectares). The crop is important in the districts of Thanjavur, Kanyakumari, Coimbatore, Ramanathapuram, Madurai and North Arcot. There was an increase in area in all these districts. The area under the crop was nil in the Nilgiris district.

Tobacco.—(Normal 14,350 hectares ; current 14,509 hectares). Coimbatore is the most important district where the crop is grown and there was a slight decrease area in that district as compared with the normal. The crop is also important to a lesser degree in the districts of Madurai, Salem, Thanjavur, Tiruchirappalli, Tirunelveli, North Arcot, Dharmapuri and South Arcot. The area under the crop showed an increase in Madurai and Tirunelveli districts and a decrease in the other districts.

Fodder crops.—(Normal 63,830 hectares ; current 66,643 hectares). The area under the crop was nil in the districts of The Nilgiris, Kanyakumari and Thanjavur and negligible in Chingleput, North Arcot, Tiruchirapalli, South Arcot and Salem. There was an increase in area in Tirunelveli district.

Non-food crops.—(Normal 1,673,990 hectares ; current 1,816,246 hectares). The area in Tiruchirappalli and Madurai districts was bordering on the normal. There was a decrease in area in Coimbatore and on increase in other districts of the State. The variation was marked in the following districts.

District. (1)	Increase (+) or decrease (—) in the area under non-food crops as compared with the normal (average of the five years ended 1966–67). (2)
	(HECTERES.)
Thanjavur	+37,541
Tirunelveli	+35,642
Ramanathapuram	+28,307
North Arcot	+19,949
Chingleput	+18,073
South Arcot	+14,422
Coimbatore	—32,975

12. Yield per hectare of main crops.—The figures of total production of rice, cholam, cumbu, ragi, sugarcane, cotton and groundnut crops have been worked out on the basis of the results of crop estimation surveys conducted by this department. The following statement shows the figures of average yield per hectare for 1967-68 Tamil Nadu arrived at on the basis of the results of the Crop Estimation Surveys :—

Name of the crop. (1)	*Average yield per hectare.* (2)
	(KILOGRAM.)
Rice, first crop	1,463
Rice, second crop	1,397
Rice, third crop	1,366
Rice, total	1,446
Cholam, Kharif	743
Cholam, rabi	743
Cumbu	663
Ragi	991
Cotton (lint)	183
Sugarcane (gur)	8,306
Groundnut (unshelled)	843

The estimates of production for the crops other than those mentioned above were framed according to the " Traditional method " by using the formula.

Production=Area × Normal or Standard yield rate × Seasonal Factor.

For the State as a whole, the yield per hectare attained by the crops during the year under review was slightly below the normal.

Crop.	Percentage of the yield per hectare attained in 1967-68 to the normal.
(1)	(2)
Pepper, Ginger and Caster	98
Wheat, Barley, " Other cereals ", red gram, Horsegram, and mesta.	97
Greengram, " Other pulses ", and gingely	96
Maize, Samai (kharif), Samai (Rabi) Bengalgram and Onions Tobacco and Indigo (dyes).	94
Korra (kharif) Korra (Rabi) Varagu (kharif) and (Rabi), and Blackgram.	93
Potatoes	92
Chillies	90

The long term trends of average yield rates are as shown below :—

(In Kg. per hectare).

	Rice.	All cereals.	All food grains.	Sugar cane (gur).	Cotten lint.	Oil seeds (ground nut, gingelly and caster.
(1)	(2)	(3)	(4)	(5)	(6)	(7)
First Plan period	1,249	914	850	6,904	132	923
Second Plan period	1,417	1,099	1,024	7,277	157	1,068
Third Plan period	1,504	1,180	1,105	8,507	172	1,016
1966–67	1,410	1,150	1,074	9,255	215	781
1967–68	1,446	1,163	1,082	8,306	183	787

13. Food position.—The total output of foodgrains (rice, millets, and other cereals and pulses) in Tamil Nadu in 1967–68 is estimated at 5,416,990 tonnes. The figures for the previous years are given in the comparative statement below :—

In ' 000 ' tonnes.

	Rice.	Millets and other cereals.	Pulses.	Food grains.
(1)	(2)	(3)	(4)	(5)
First Plan period	2,506	1,482	100	4,088
Second Plan period	3,312	1,624	115	5,051
Third Plan period	3,873	1,572	107	5,552
1966–67	3,791	1,555	112	5,458
1967–68	3,859	1,444	114	5,417

14. Price trends.—The annual average wholesale price of rice second sort in the State during the fasli under review was lower than the corresponding prices that prevailed in the previous fasli while the annual average wholesale prices of cholam, cumbu and ragi was higher as shown below :—

Commodity.	Price per quintal during 1966–67.	Price per quintal during 1967–68.	Percentage variations.
(1)	(2)	(3)	(4)
	RS. P.	RS. P.	
Rice, II sort	73 67	71 75	—2·61
Cholam	52 95	55 49	+4·80
Cumbu	50 87	53 82	+5·80
Ragi	51 08	53 53	+4·80

PRODUCTION OF FOOD GRAINS IN TAMIL NADU.

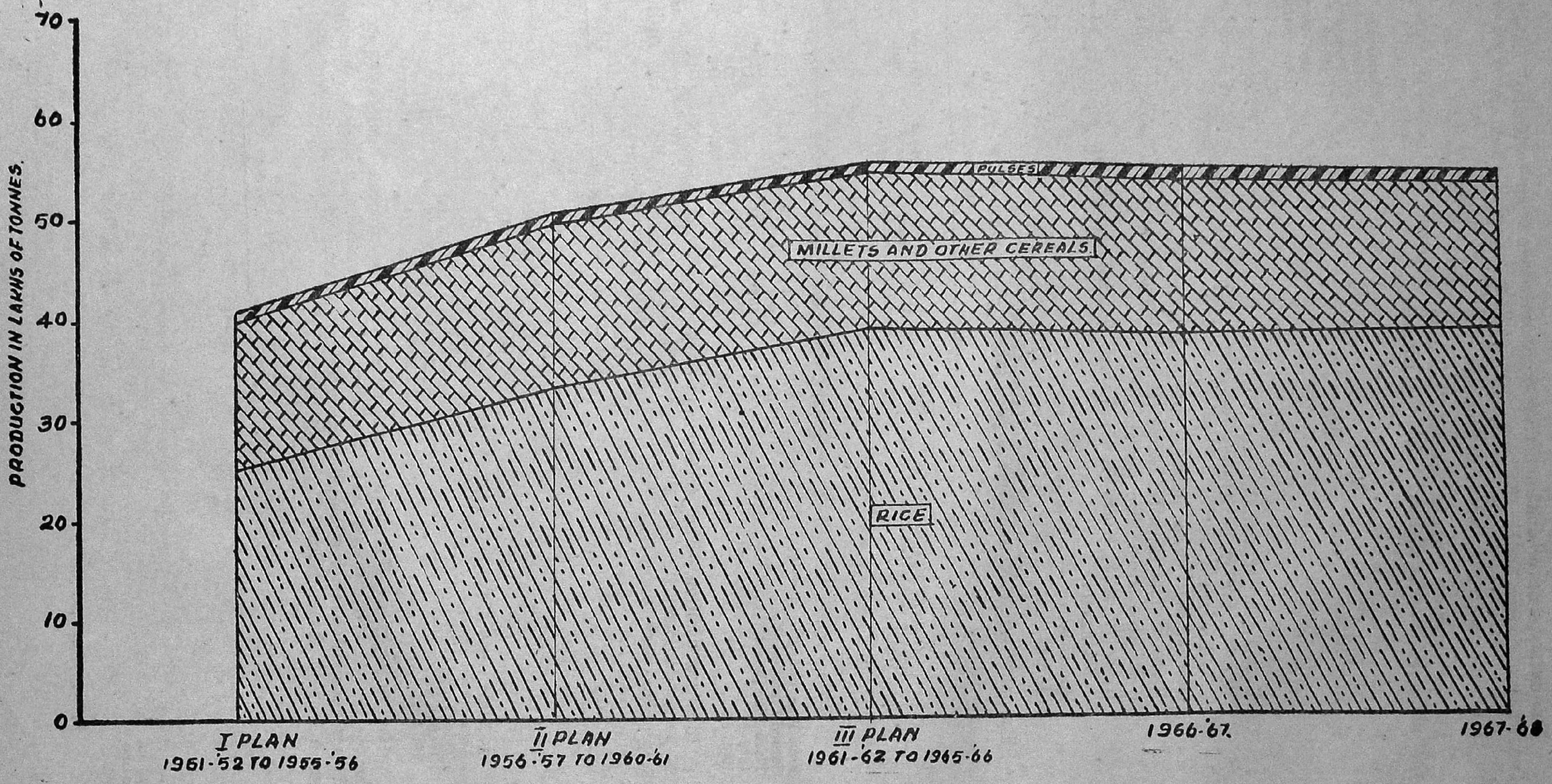

Rice second sort.—The average wholesale price of rice, second sort which ruled at Rs. 70·97 per quintal duing July-August 1967 increased to Rs. 72·51 in March 1968 and thereafter fluctuated within narrow limits. It stood at Rs· 72·13 in June 1968.

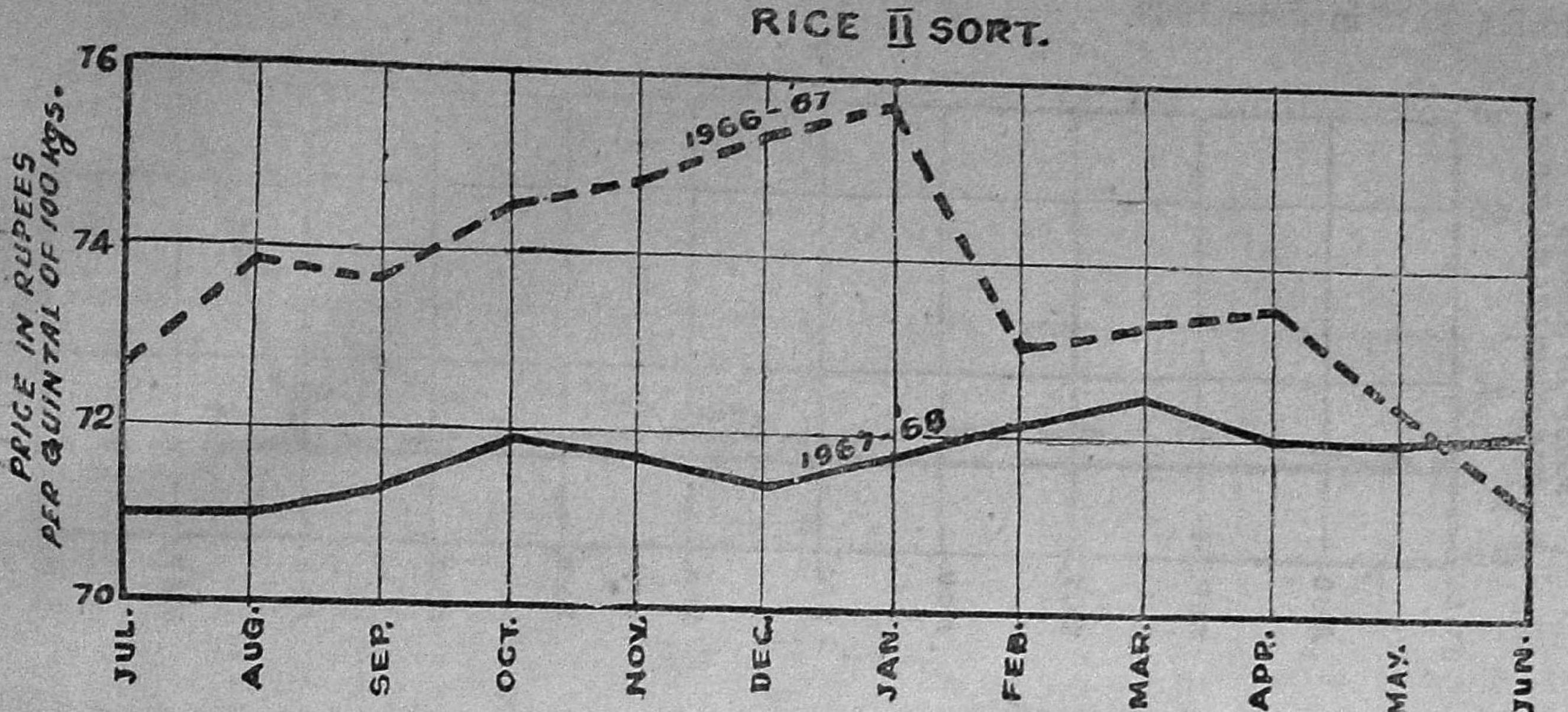

Cholam.—The average wholesale price of cholam which remained steady at Rs. 52·91 per quintal during July, August and September, 1967 fluctuated within narrow limits till April 1968. With the rescinding of the Madras Cholam and ragi maximum price control order, 1965 on 25th April 1968 the price increased sharply to Rs. 73·41 in May, 1968. It however declined to Rs. 62·12 in June 1968.

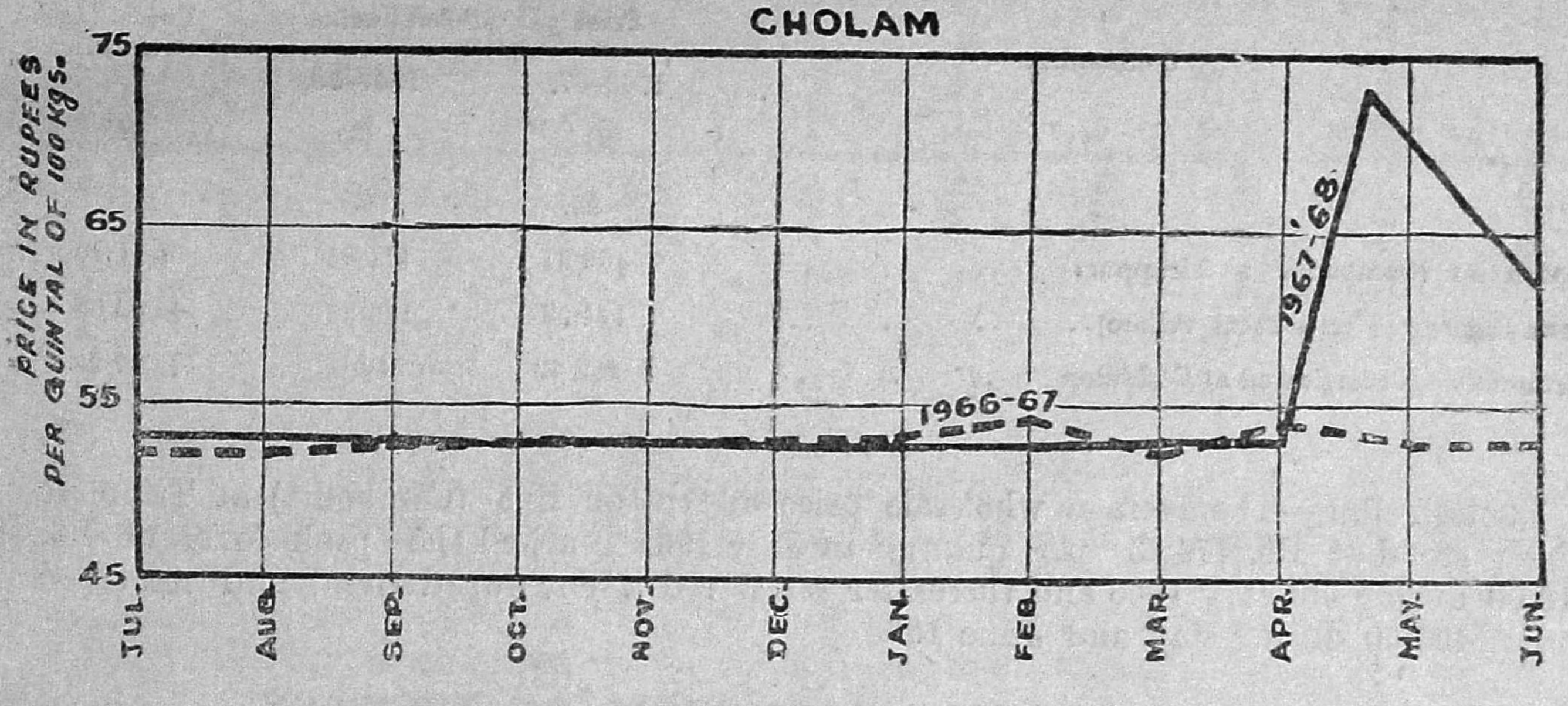

Cumbu.—The average wholesale price of cumbu which ruled at Rs. 50·00 per quintal from July 1967 to April 1968 spurted to Rs. 76·01 in May 1968, when the price control was lifted. The price receded to Rs. 69·86 in June 1968.

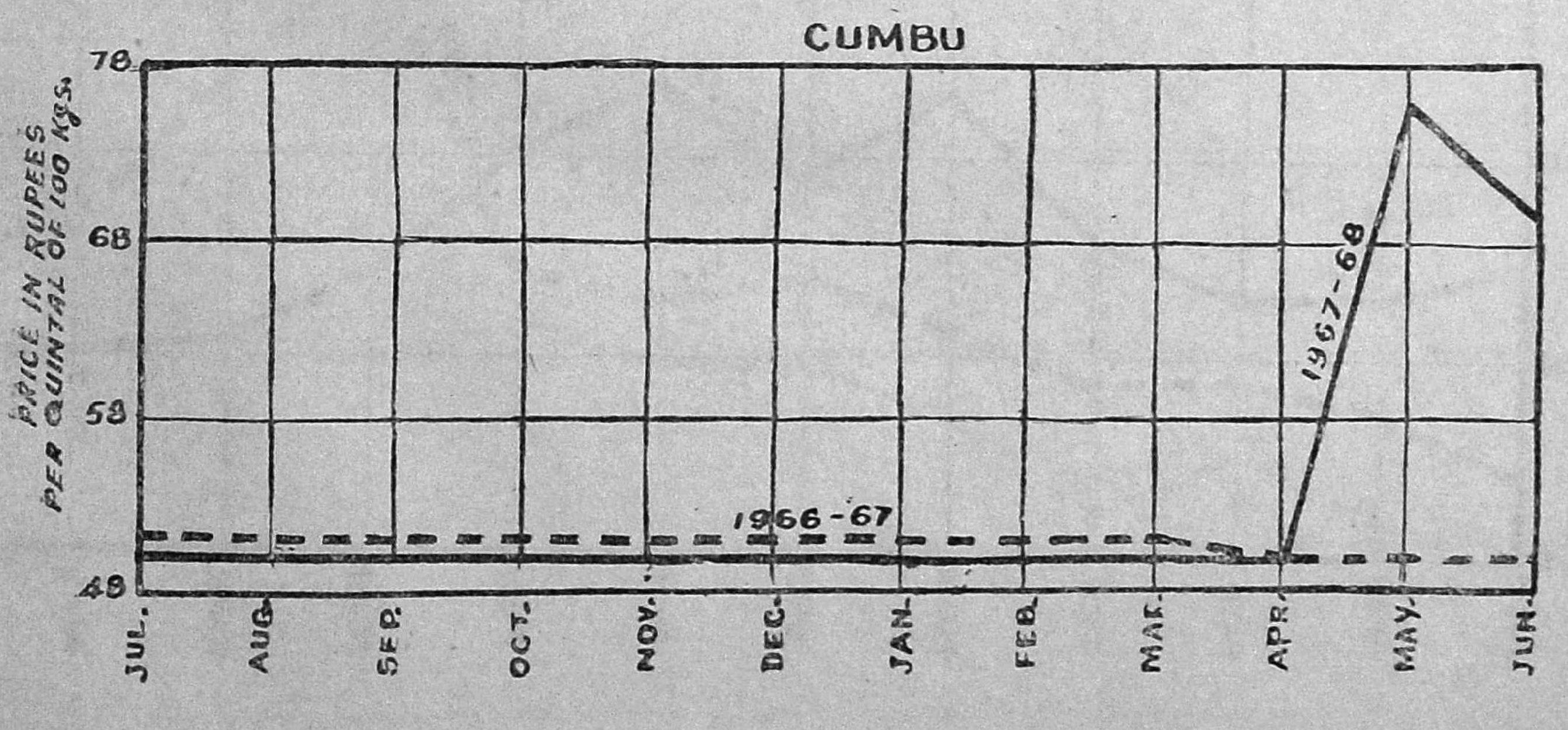

Regi.—The average who!esale price of ragi remained steady at Rs. 50·35 during the period July 1907 to April 1968. In May 1968, the price shot up to Rs. 70·73 as a result of the Government rescindig the millet price control order and thereafter declined to Rs. 68.13 in June 1968.

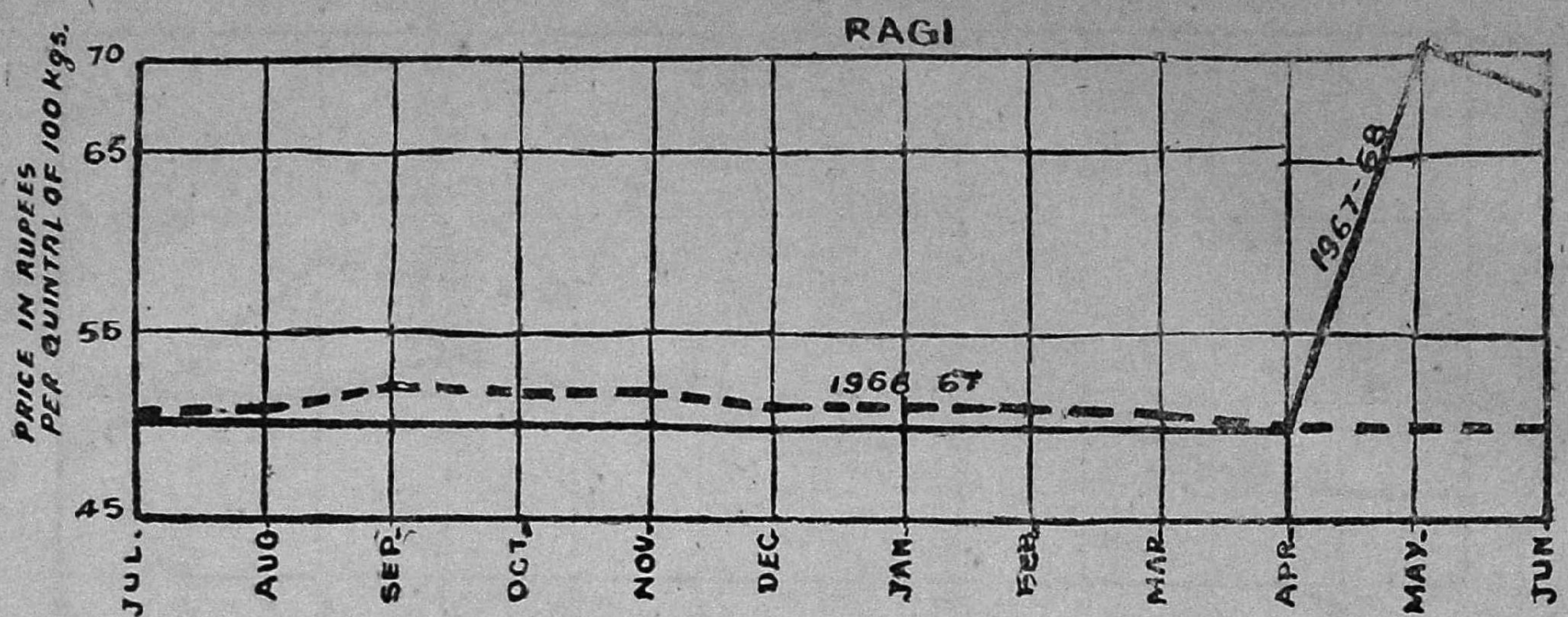

Commercial Products.—The annual average wholesale prices of principal commercial products in Tamil Nadu during the fasli under review were higher than the corresponding prices in the previous fasli in respect of cotton lint and cane jaggery whereas it was lower in the case of groundnut (decorticated) as shown below :—

Commodity.	Price per quintal during 1966–67.	Price per quintal during 1967–68	Percentage variation.
(1)	(2)	(3)	(4)
	RS.	RS.	
Cotton lint (Combodia at Tiruppur)	469·37	477·84	+ 1·80
Cane Jaggery (First-sort at vellore)..	111·53	170·23	+ 52·63
Groundnut (decorticated at Cuddalore)	202·02	146·88	+ 27·29

Cotton lint.—The average wholesale price of cotton lint (Cambodia) at Tiruppur which stood at Rs. 474·43 per quintal in July 1967 reached the peak level of Rs. 518·00 during January 1968 and thereafter registered a downward trend and remained at Rs, 450·00 during May and June 1968.

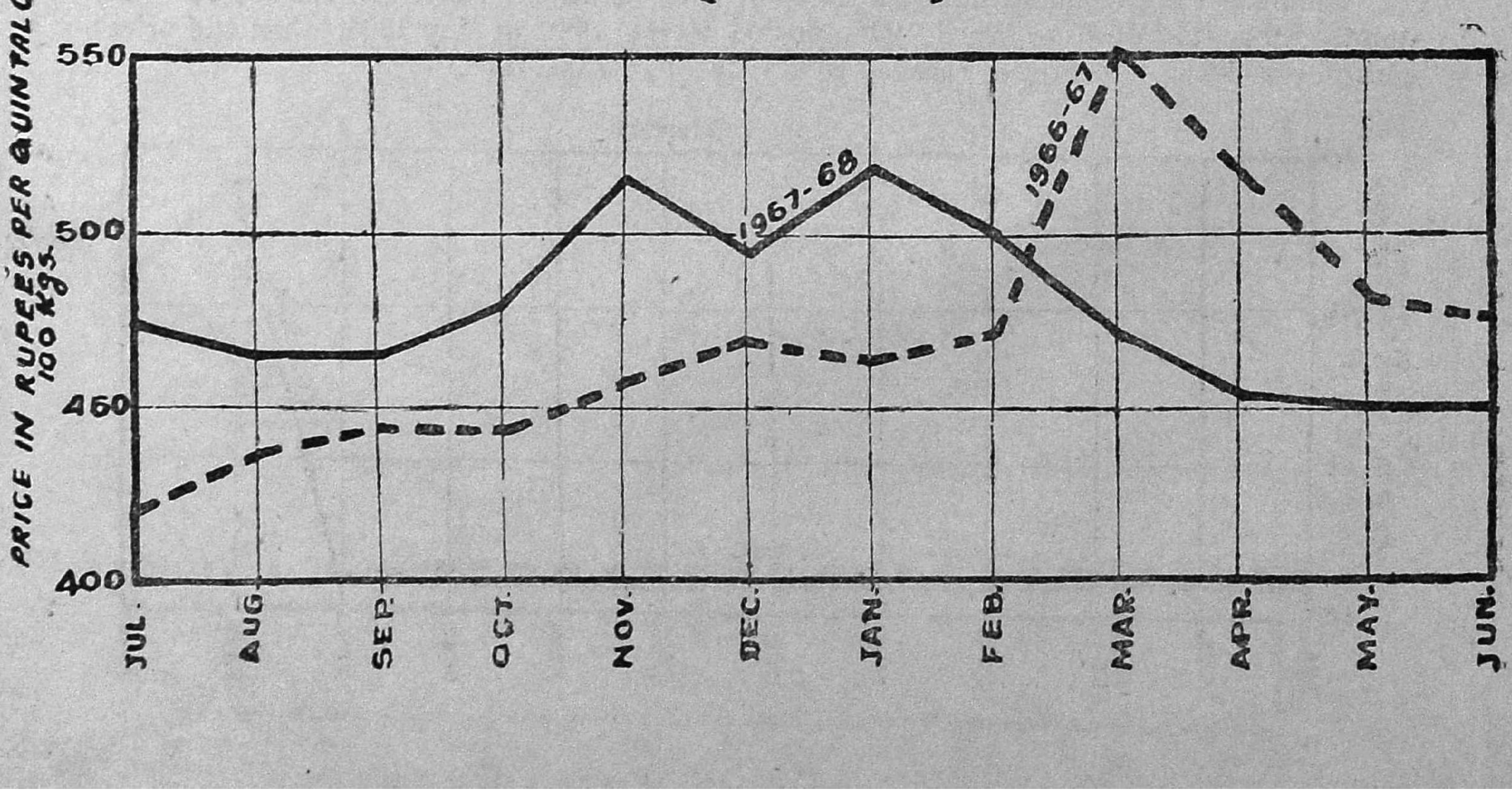

Cane Jaggery.—The average wholesale price of cane jaggery, I sort at Vellore which was at Rs. 185·03 per quintal in July 1967 increased sharply to Rs. 211·00 in September 1967. In the subsequent months, it eased and ruled at Rs. 152·50 in November, 1967, After remaining more or less steady till January 1968, it declined to Rs. 126·25 in February 1968. The price steadily hardened in the subsequent months and reached Rs. 180 during May, 1968. The price was Rs. 175 per quintal in June 1968.

JAGGERY I SORT AT VELLORE

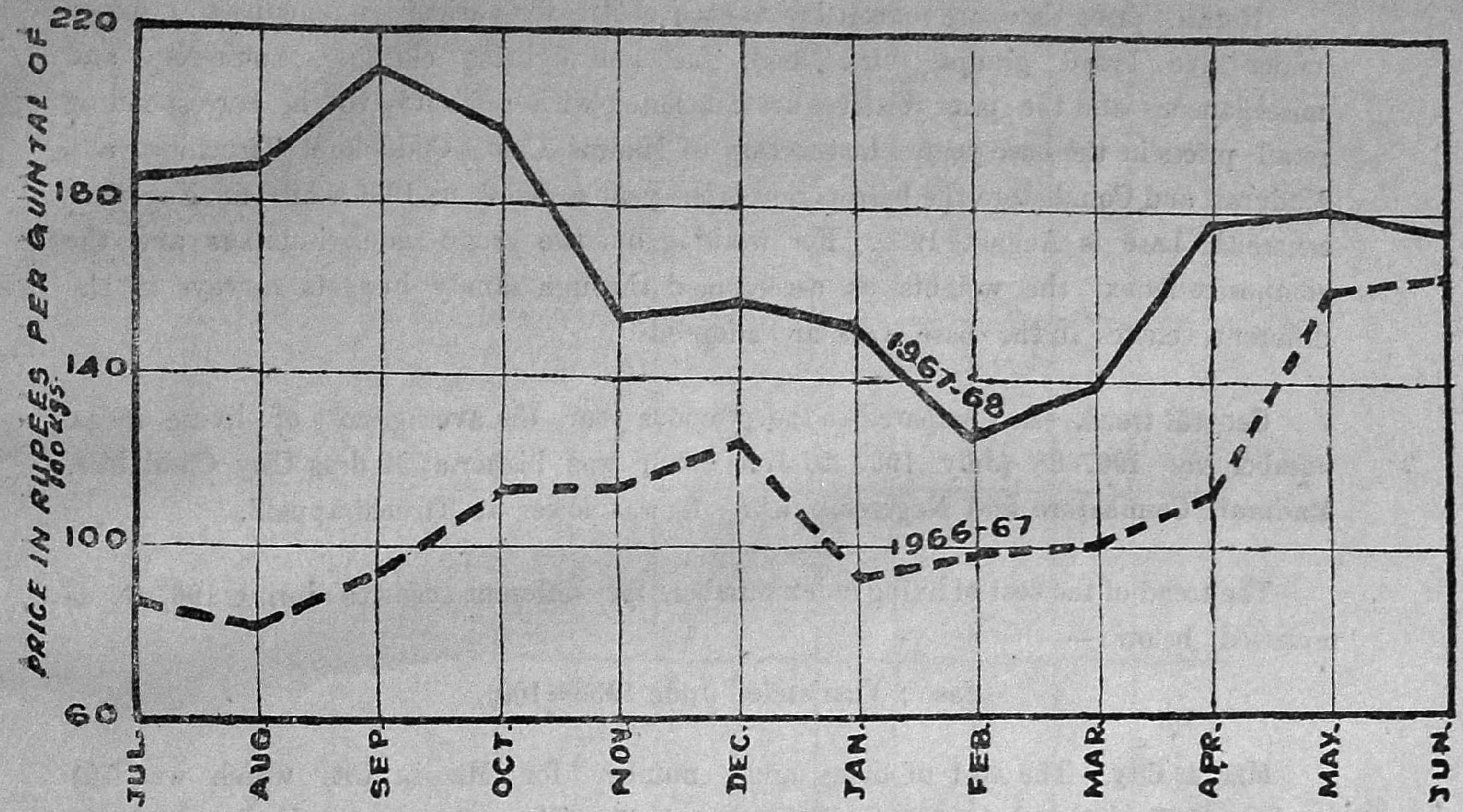

Groundnut.—The average wholesale price of groundnut (decorticated) at Cuddalore which stood at Rs. 187·81 per quintal in July 1967 receded to Rs. 157·13 during August and remained more are less at this level till December 1967. The price registered a declining trend thereafter and at the end of June 1968, ruled at Rs. 120·00.

GROUNDNUT [DECORTICATED] AT CUDDALORE

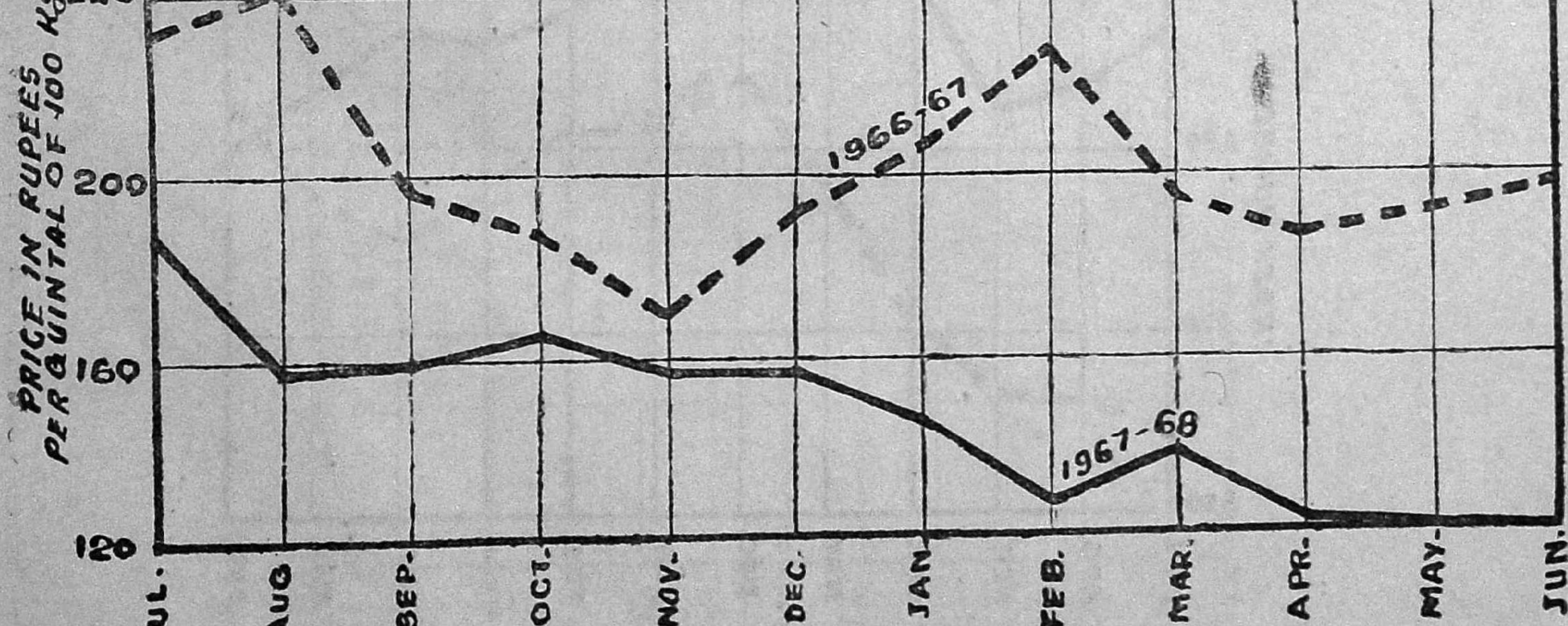

15. Cost of living index numbers and rural price index numbers.—(*a*) **Cost of living index numbers for working class Madras City and Mufassal urban centres.**—For the purpose of compiling cost of living index numbers for working class, Tamil Nadu has been divided into six zones and a central town in each zone is taken to represent the zone. Weekly and Menthly cost of living index numbers are compiled for five centres, viz., Madras City, Cuddalore, Tiruchirappalli, Madurai and Coimbatore and monthly index number for Nagercoil centre.

Retail price data are collected from each centre for various commodities grouped under five broad groups, viz., food, fuel and lighting, clothing, house-rent and miscellaneous and the price relatives are calculated with reference to the corresponding retail prices in the base year. In the case of Madras City, Cuddalore, Tiruchirappalli, Madurai and Coimbatore the base period is the year ended June 1936 while for Nagercoil centre the base is August 1939. For working out the group index numbers and the composite index, the weights as ascertained through family budgets surveys in the different centres in the base year are adopted.

General trend.—As Compared to the previous year, the average cost of living index number for 1967–68 (July 1967 to June 1968) was higher at Madras City, Cuddalore, Madurai, Coimbatore and Nagercoil, while it was lower at Tiruchirappalli.

The trend of the cost of living index numbers for different centres during 1967-68 is reviewed below :—

(Base ; Year ended June 1936=100).

Madras City.—The cost of living index number for Madras City which was 703 in July 1967, declined to 694 in September 1967. Thereafter, it gradually advanced to 715 in January 1968. The trend was reversed during the subsequent months and between the period from January to June 1968 the index number receded by 25 points. The index stood at 690 in June 1968.

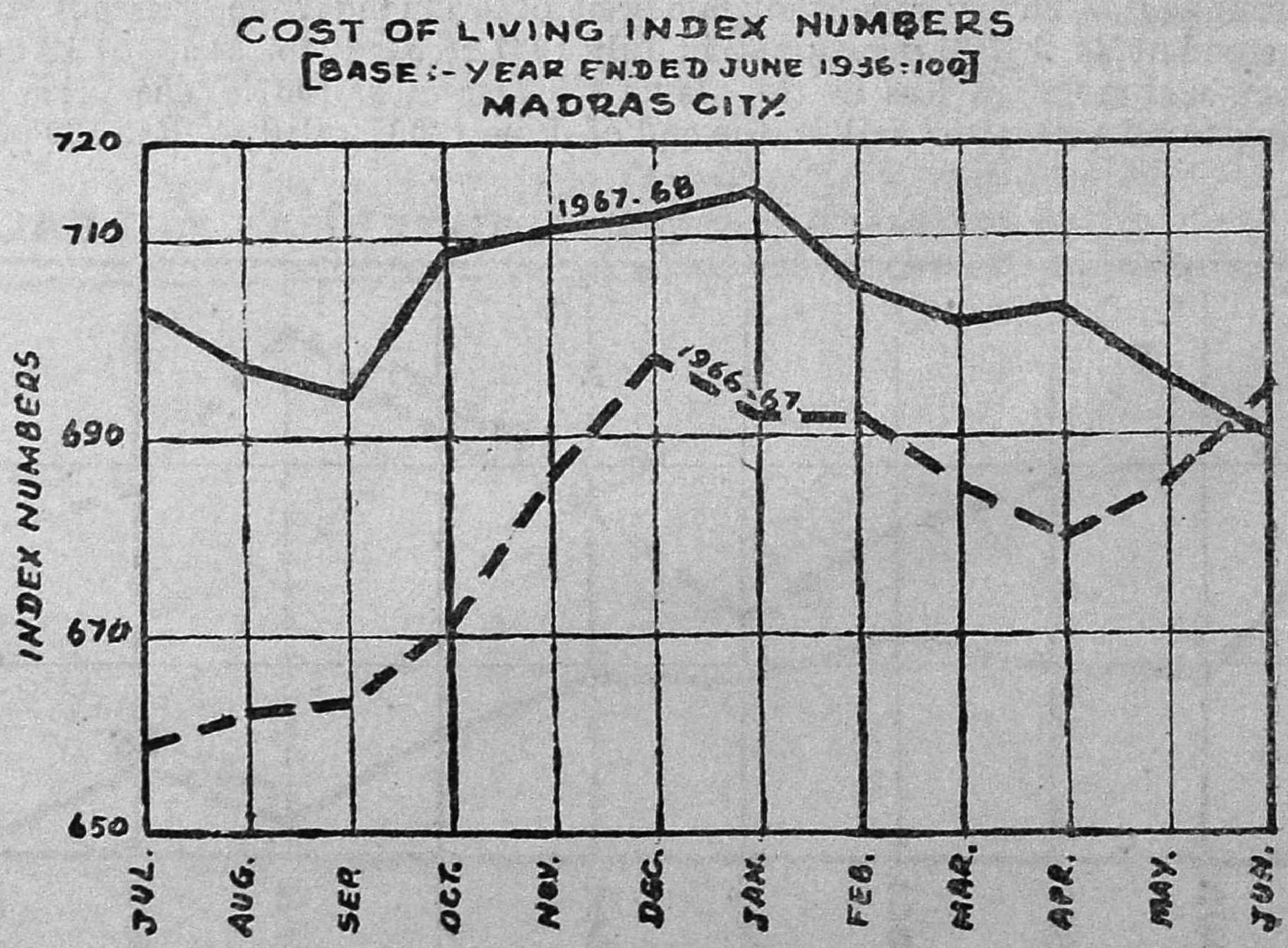

Cuddalore.—The cost of living index number for Cuddalore generally advanced from 744 in July 1967 to 766 in December, 1967. Thereafter a declining trend was observed and the index number registered a fall of 59 points between December 1967 and June 1968 to reach the figure 707 in June 1968.

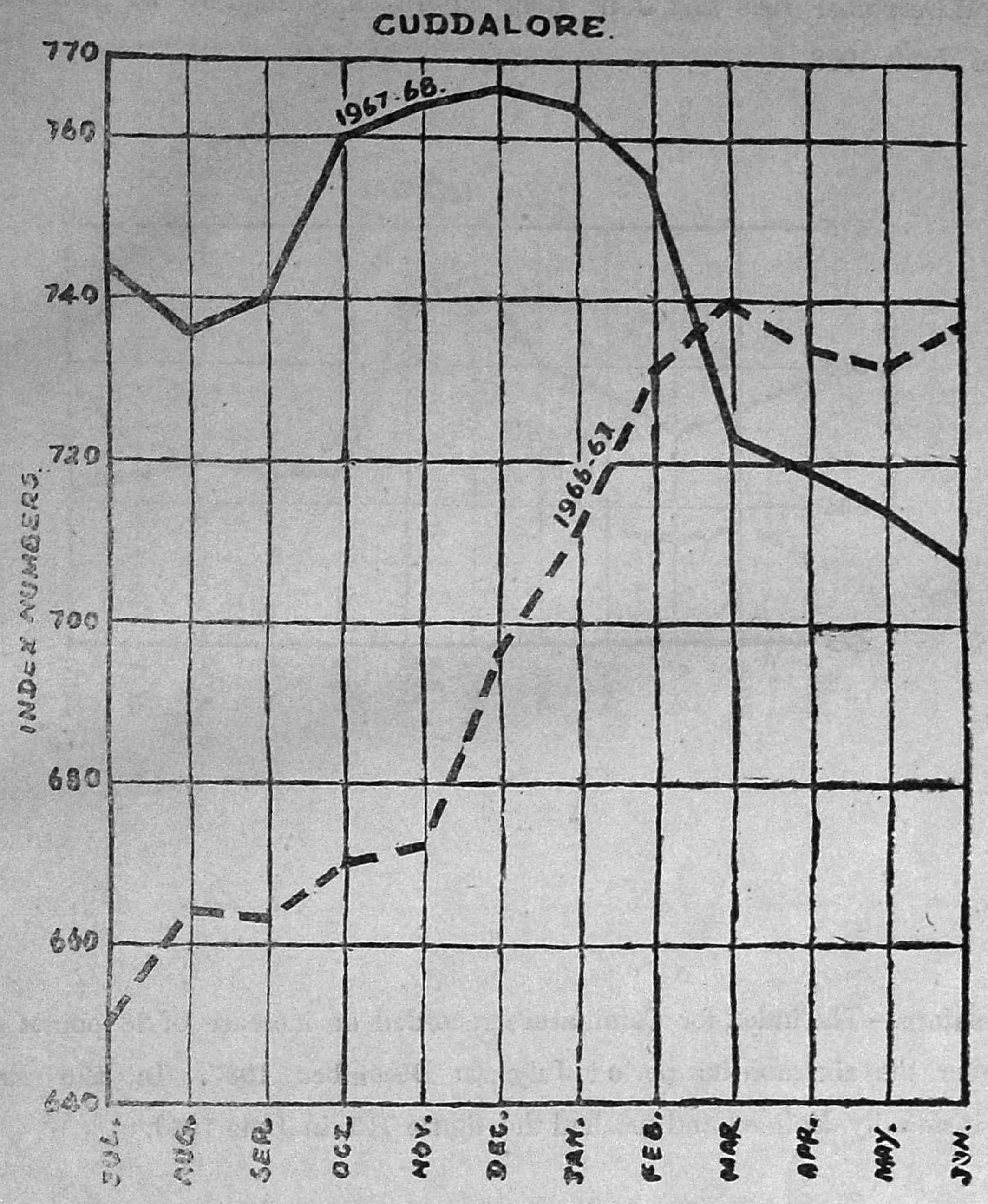

Tiruchirappalli.—The index for Tiruchirappalli generally moved up from 685 in July 1967 to 696 in October, 1967. It steadily declined thereafter and stood at 649 in June 1968.

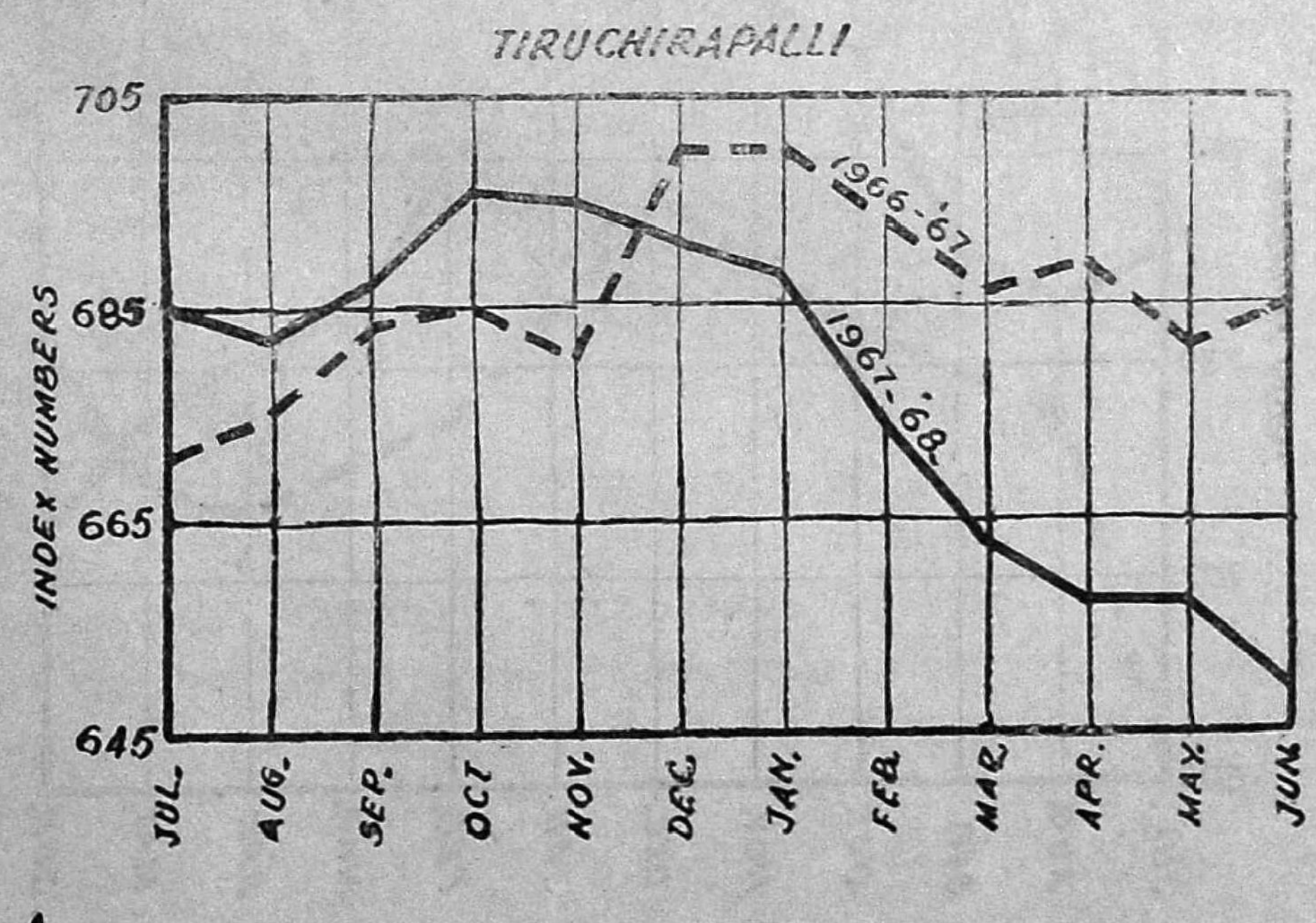

Madurai.—During the first three months of the year, the cost of living index number for Madurai exhibited a declining trend 653 in July 1967 to 645 in September 1967. Thereafter, it generally advanced to reach 668 in December 1967. Between the period December 1968 and June 1969 the Index receded by 31 points and stood at 637 in June 1968.

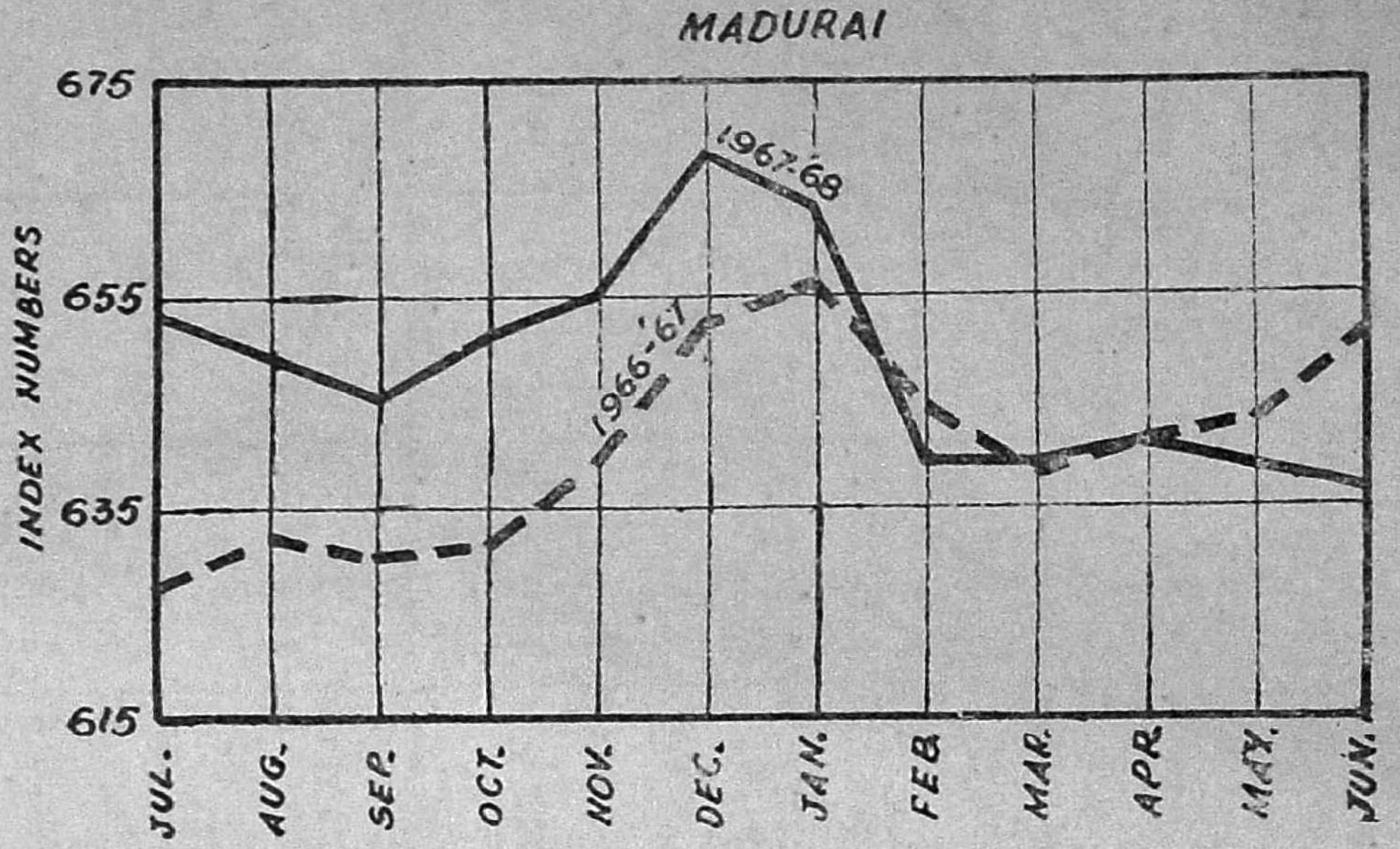

Coimbatore.—The index for Coimbatore recorded an increase of 28 points from 741 to 769 over the six months period July to December 1967. In the subsequent half year it steadily declined and reached the figure 715 in June 1968.

(Base : August 1939 = 100)

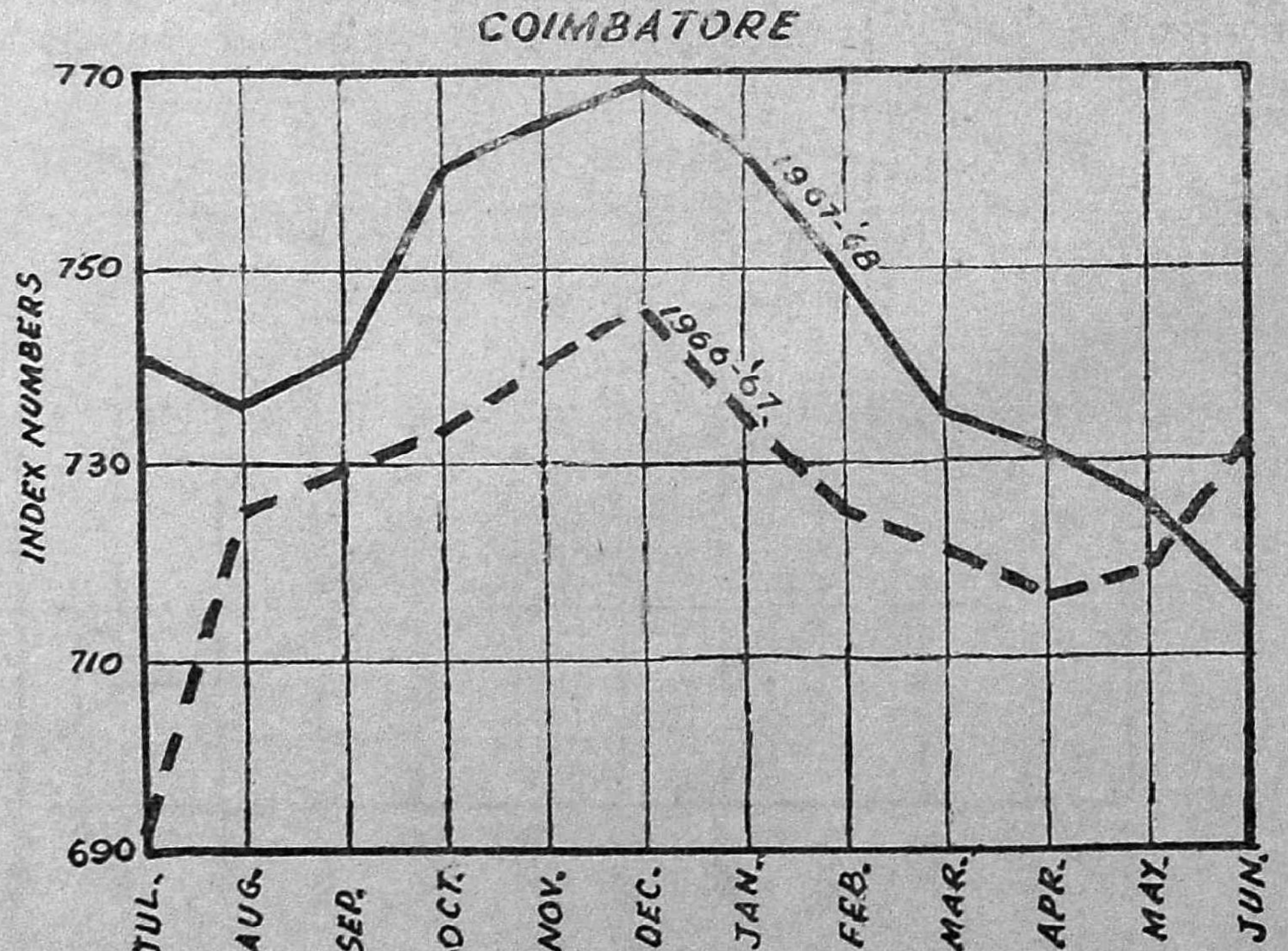

Nagercoil.—The cost of living index number for Nagercoil which was 773 in July 1967 advanced and reached the peak figure of 784 in November 1967. Thereafter it gradually moved down and at the end of the year stood at 749.

NAGERCOIL
[BASE:- AUGUST 1939=100]

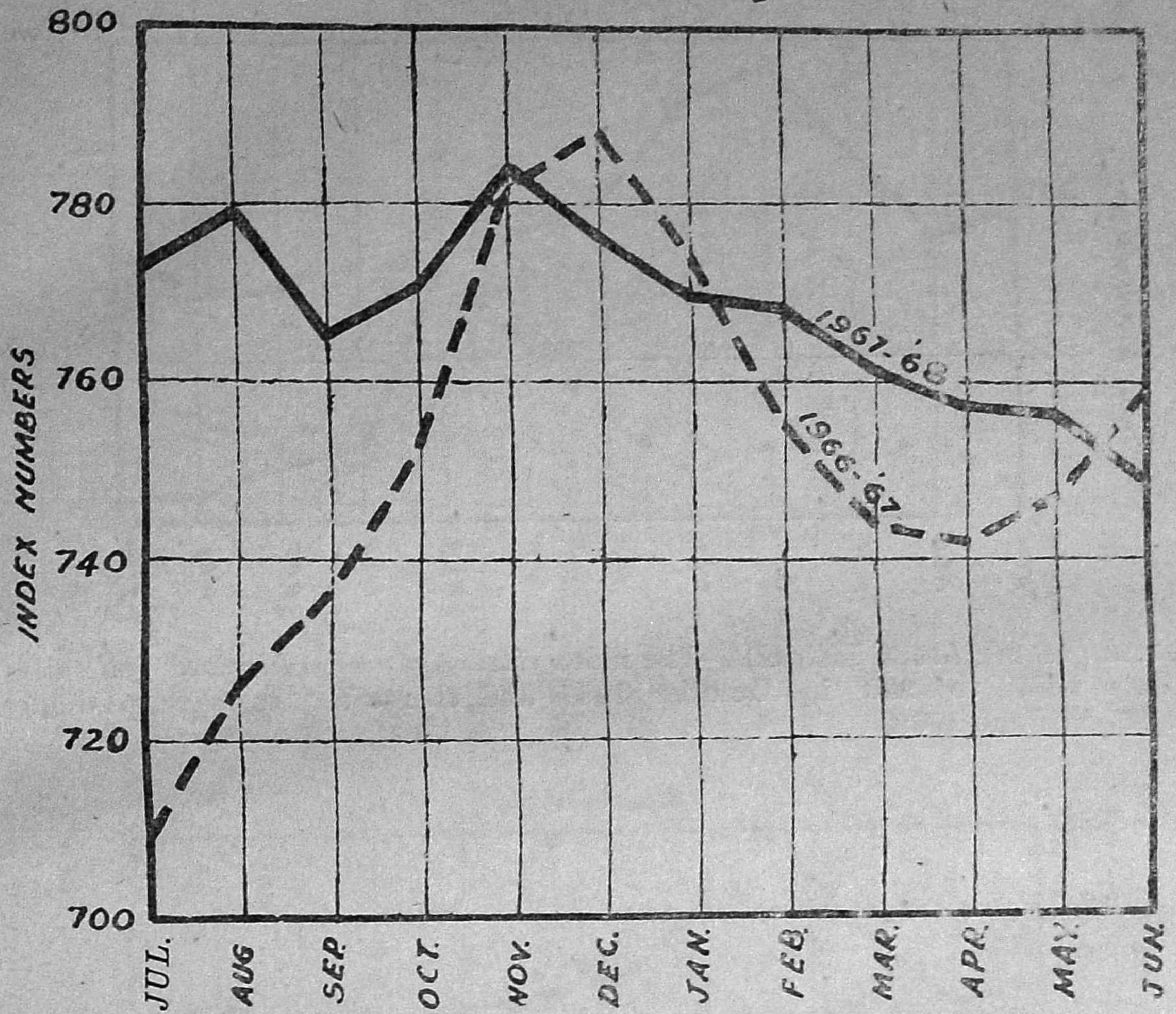

(*b*) **Rural Price Index Numbers.**—Index numbers of rural prices represent the movement of prices relevent to rural areas. Index numbers of rural prices are compiled on a weekly and monthly basis in respect of eight representive villages chosen at the rate of one or two villages in each of the five zones as shown below.

Name of Rural Centre.	*Zone.*
1 Puliyur .. .. .. 2 Agaram	South Arcot and North Arcot Districts.
3 Thulayanatham	Tiruchirappalli and Thanjavur Districts.
4 Eriodu .. .. .. 5 Gokilapuram	Madurai, Ramanathapuram and Tirunelvel, Districts.
6 Kinathukadavu	Coimbatore and Salem Districts.
7 Guduvancheri .. .. 8 Kunnathur	Chingleput District.

The trend in the movement of the rural index numbers during the year 1967-68 is reviewed below :—

General Trends.—(Base—Year ended June 1936=100).

The average index number of rural prices for the year 1967-68 was generally higher than the corresponding figure for the previous year in Puliyur, Agaram, Thulayanatham, Eriodu, Gokilapuram, Guduvancheri and Kunnathur, while it was lower in Kinathukadavu.

Puliyur (South Arcot District).—The index number for Puliyur generally increased from 944 in June 1967 to 999 in October 1967 with a slight set back in August 1967. Thereafter, it gradually declined and reached the figure 838 in June 1968.

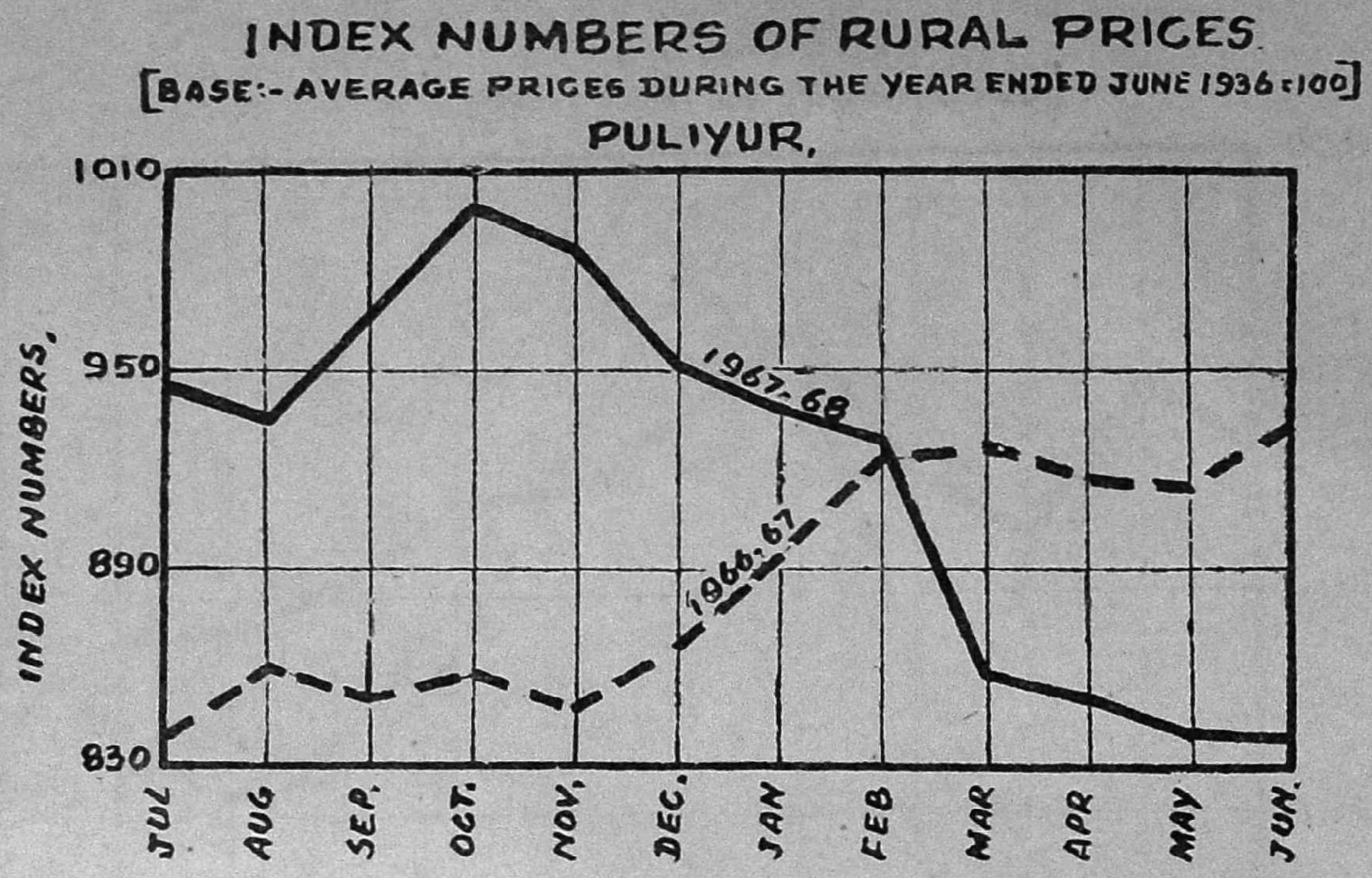

Agaram (South Arcot District).—The index for Agaram advanced generally from 890 in July 1967 to 938 in October 1967 and thereafter, receded gradually and stood at 827 in June 1968.

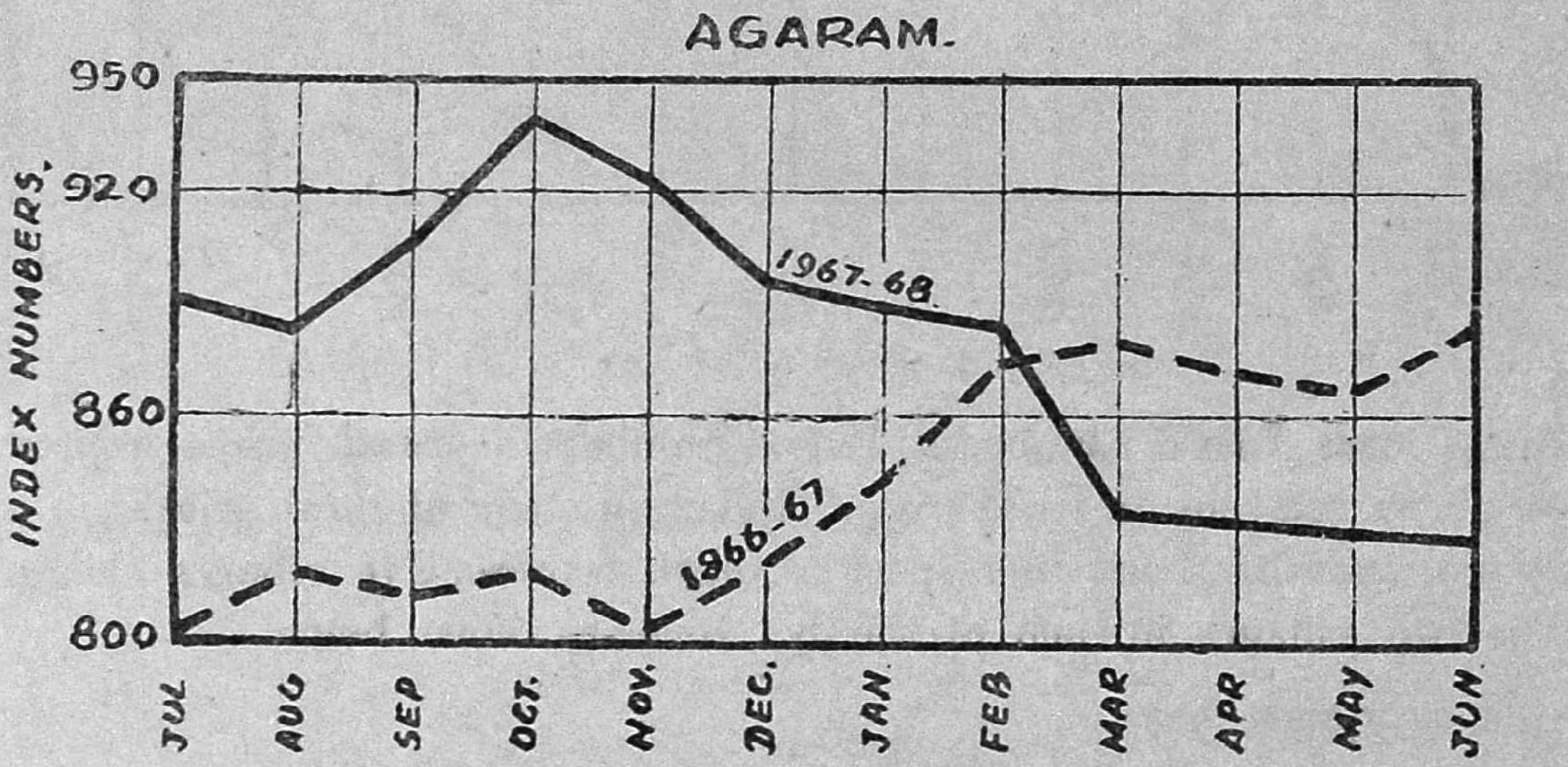

Thulayanatham (Tiruchirappalli District).—Between the period July and December 1967, the index for Thulayanatham increased by 36 points from 939 in July1967 to 975 in December 1967. The trend was reversed in the subsequent half year period January 1968 to June 1968. The Index number which was 956 in January 1968 declined by 87 points to 869 in June 1968.

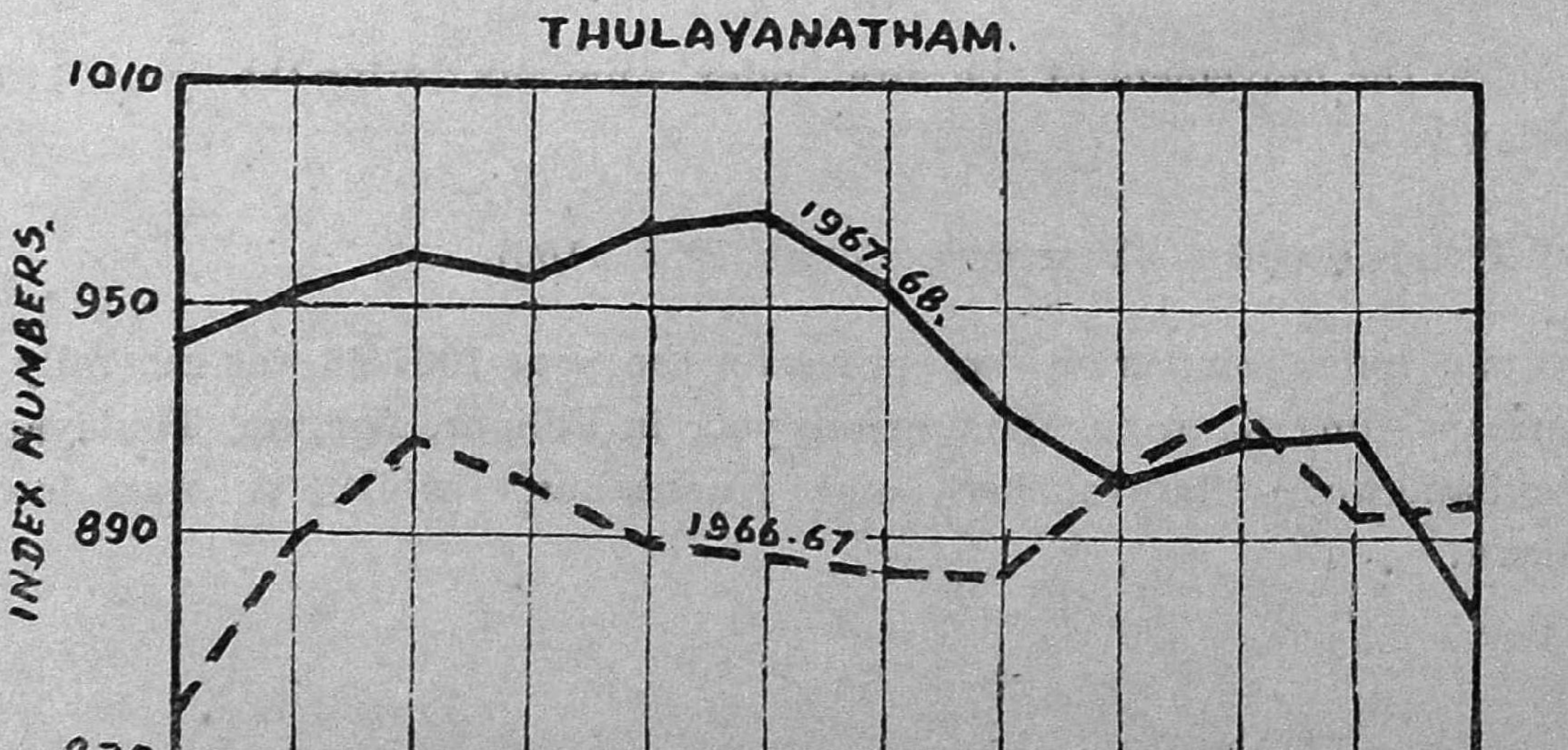

Eriodu (Madurai district).—The index for Eriodu which stood at 896 in Jely 1967 gradually appreciated to 1037 in January 1968 with a slight set back in August. Thereafter, it declined generally and at the end of the year stood at 846 points.

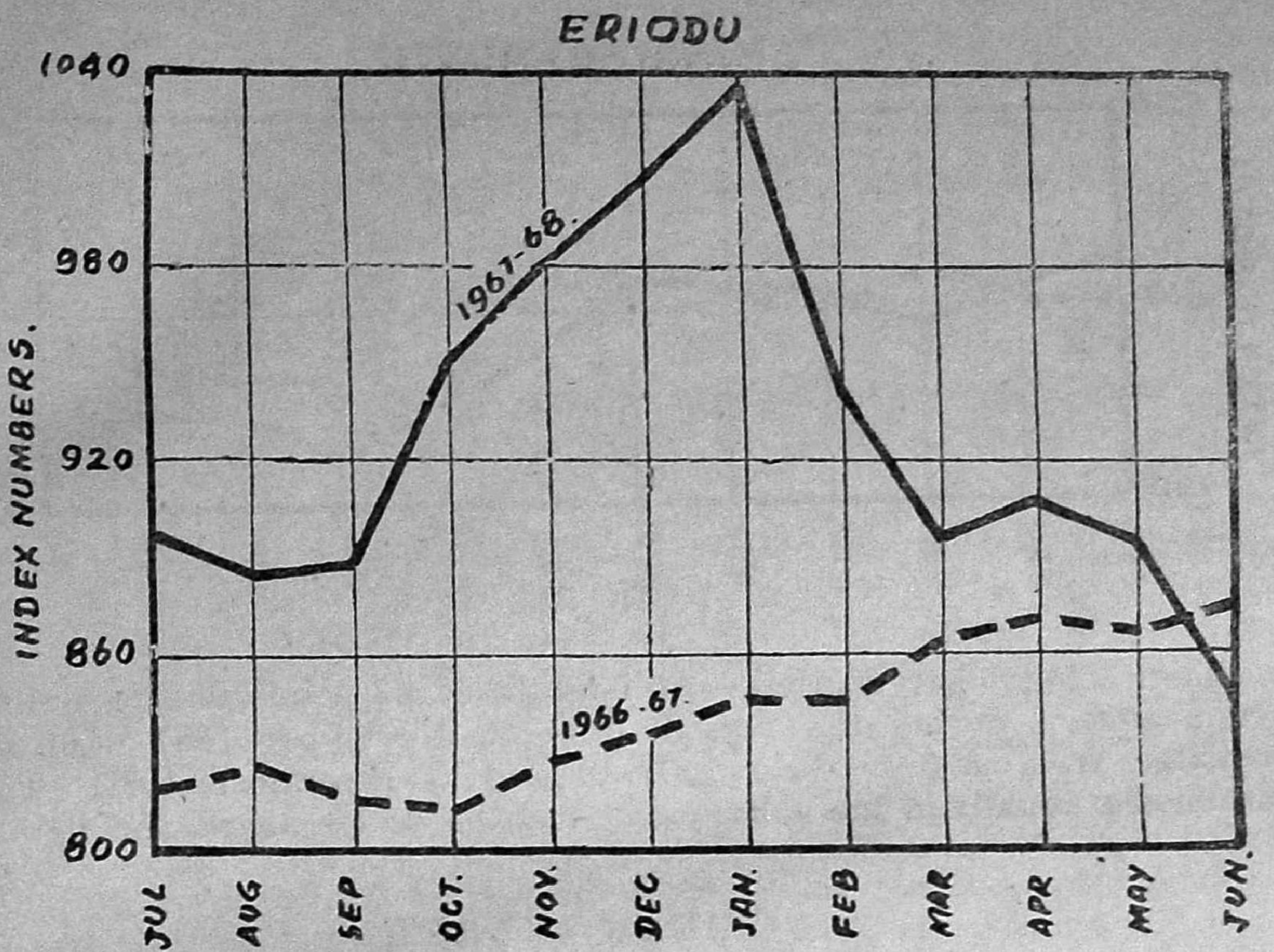

Gokilapuram (Madurai district).—Over the period July 1967 to January 1968 the index for the Gokilapuram recorded an increase of 97 points from 1004 in July 1967 to 1111 in January 1968. Thereafter, it gradually moved down to reach 970 points in June 1968.

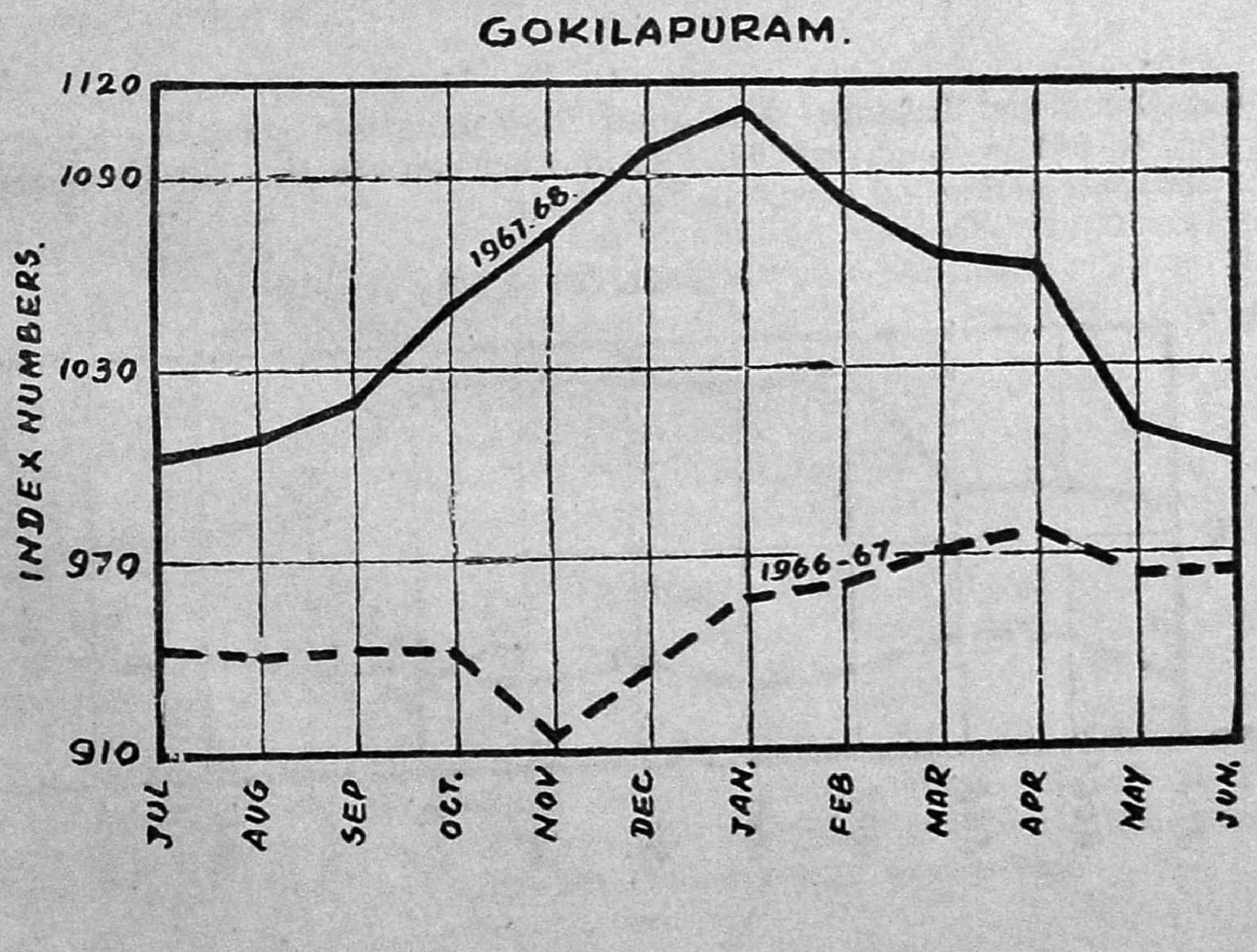

Kinathukadavu (Coimbatore district).—The index for Kinathukadavu showed minor variations during the period July to December 1967 when the index fluctuated between 824 in July 1967 and 819 in December 1967. The declining trend in the index became more pronounced in the subsequent months as the index gradually receded to 7 6 in June 1968.

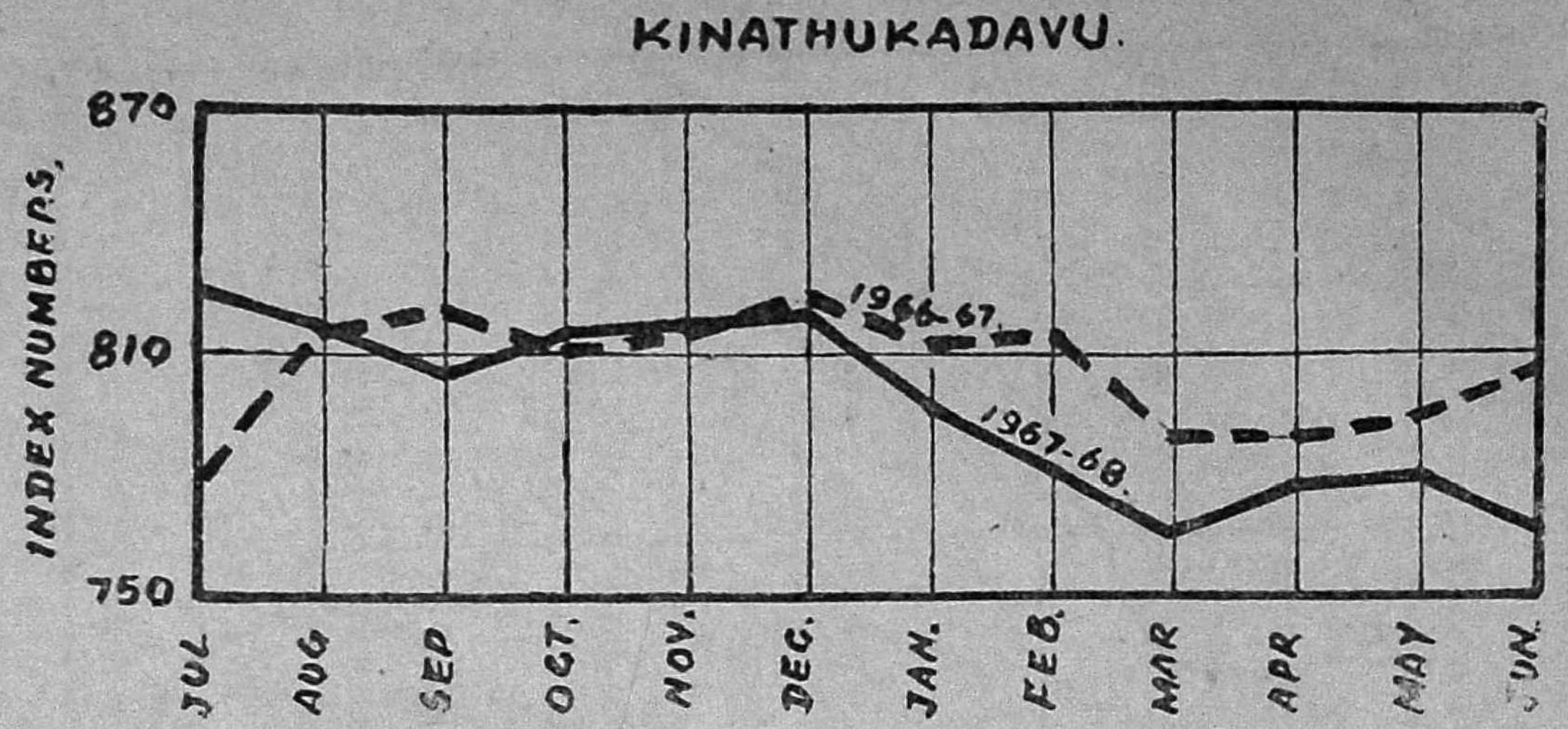

Guduvancheri (Chingleput district).—An increase of 43 points was registered in the index for Guduvancheri during the period July to November 1967 when the index slowly appreciated from 873 in July 1967 to 916 in November, 1967. The index, however, declined gradually in the subsequent months and reached the figure 841 in June 1968.

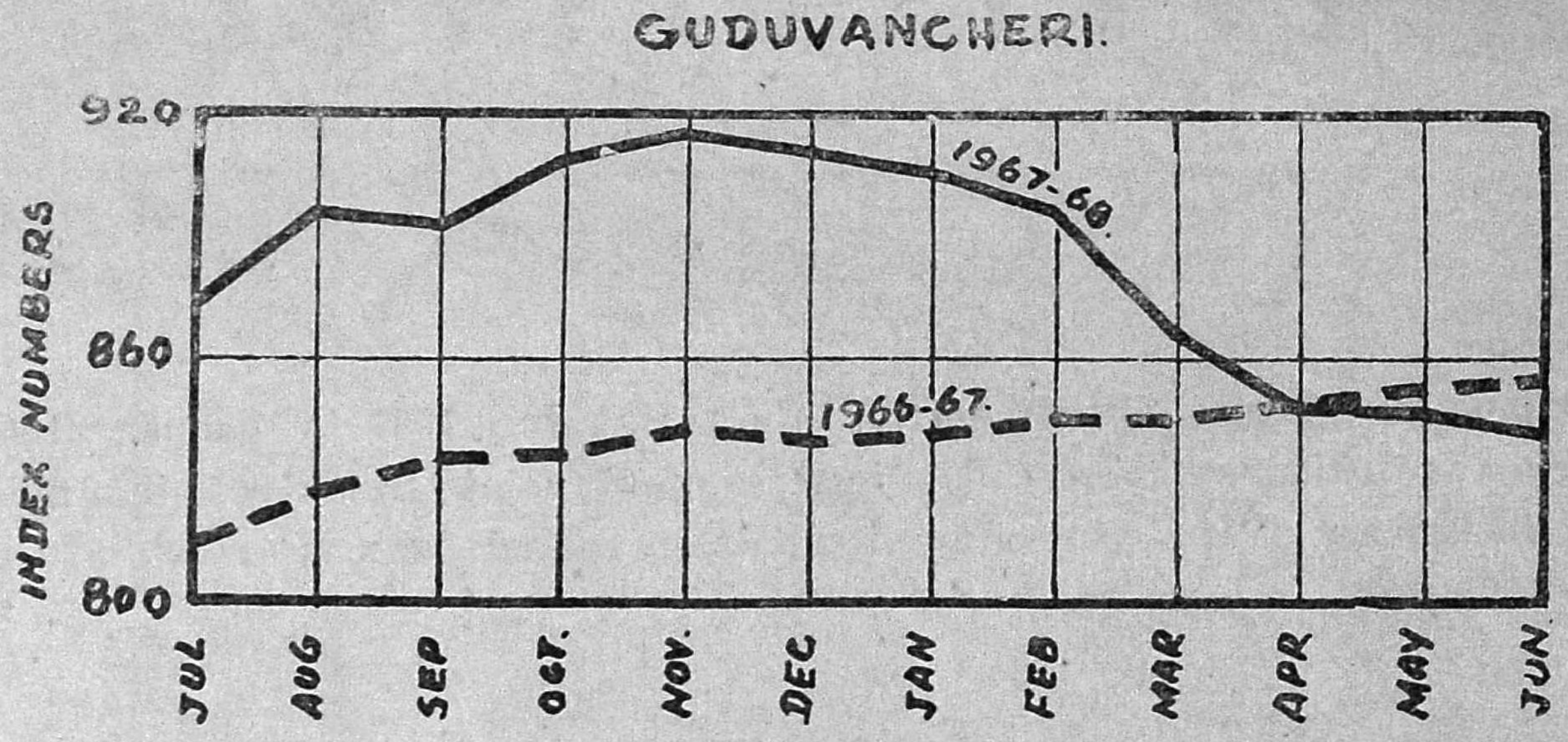

Kunnathur (Chingleput district).—The index for Kunnathur generally advanced from 820 in July 1967 to 861 in January 1968. As in other centres the index receded in the latterpart of the year and stood at 806 in June 1968.

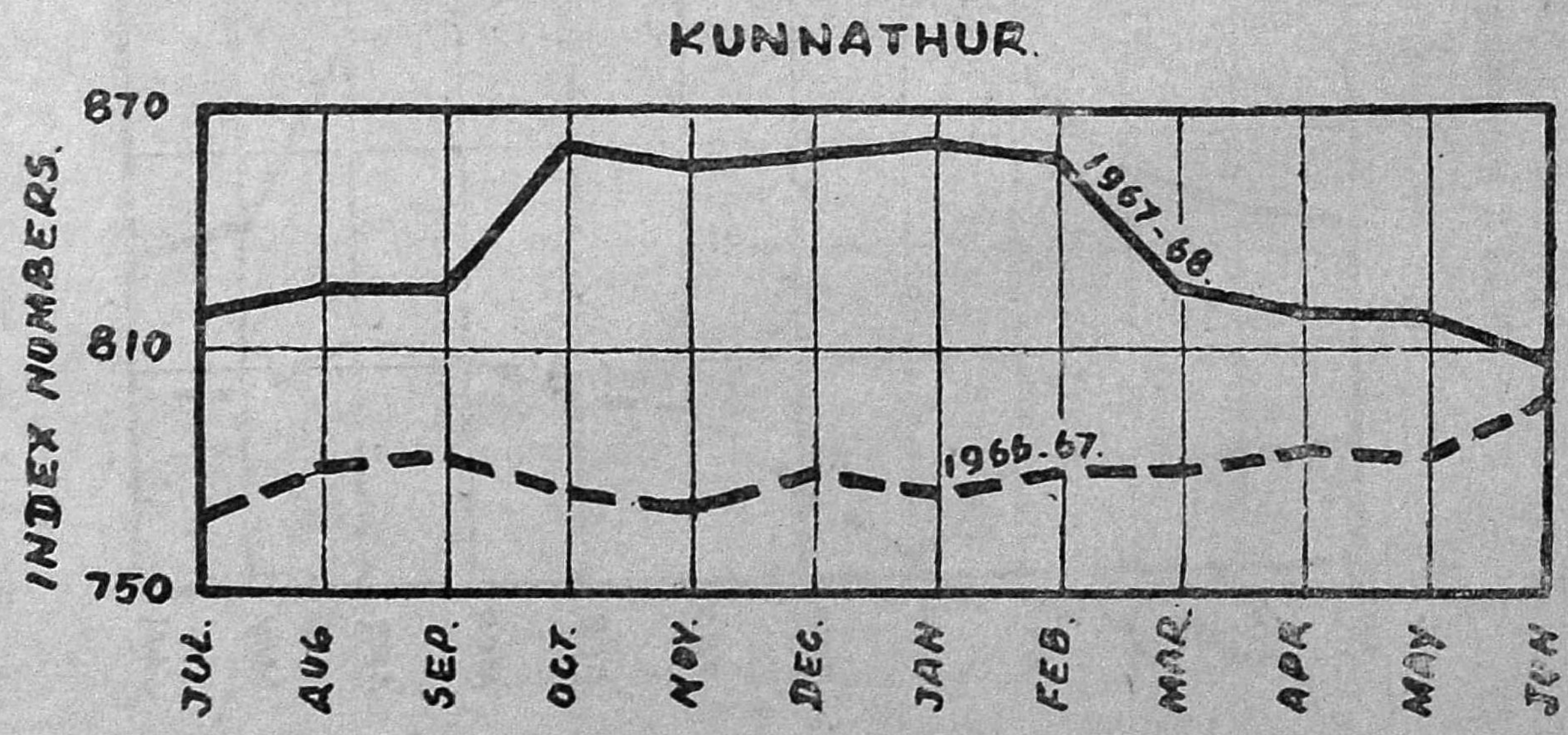

16. Trends in wages of agricultural and skilled labour (1967-68)—Introductory.—The average rates of daily wages paid to agricultural and skilled labourers in Tamil Nadu are being collected at monthly intervals in respect of twenty-seven representative villages in twenty firkas of twelve districts. The villages selected are such as to reflect as far as possible, the condition of agricultural labour in the districts as a whole. Agricultural labour is broadly classified into three groups, viz., (i) Field labour, (ii) Herdsmen and (iii) Other agricultural labourers. Field labour comprises of Ploughmen, sowers and transplanters, weeders as well as reapers and harvesters.

Skilled labour consists of carpenters, blacksmiths and cobblers.

Trend of wages.—The wages paid to all the categories and types of agricultural and skilled labour in each month of the year 1967-68 were generally higher than the corresponding wages in the base period, viz., the month of April 1950.

Field labour.—The index number of wages in respect of men under this category which was 178·5 at the beginning of the fasli increased to 192·8 in June 1968 after fluctuations.

The index number of wages paid for women which was 212·0 at the beginning of the fasli, gradually increased to 222·0 in December 1967 and after fluctuations it stood at 217·6 in June 1968.

The index number of wages paid for non-adults was 207·7 at the beginning of the fasli. It increased to 235·0 in May 1968 after fluctuations and fell to 208·3 in June 1968.

Herdsmen.—The index number of wages paid for men which was 186·7 at the beginning of the fasli showed a decreasing trend and reached 166·3 in October 1967. It then gradually increased to 171·1 in December 1967 and maintained that level till June 1968 but for a slight fall in April and May 1968.

The index number of wages paid for women which was 231·4 at the beginning of the fasli, decreased to 1961 in September, 1967 and then gradually increased to 207·8 in November 1967 and maintained that level till January 1968. It increased further to 217·6 in February 1968 and remained constant till the end of the fasli.

The index number of wages paid for non-adults which was 294·9 at the beginning of the fasli decreased to 276·9 in December 1967 after fluctuations and remained at that level till March 1968. The index fluctuated again and stood at 274·4 in June 1967.

Other agricultural labourers.—The index number of wages paid for men was 174·4 at the beginning of the fasli. It showed a steady increasing trend till the end of the fasli and reached 200·9 in June 1968.

The index number of wages paid for women was 214·7 in July 1967. During the course of the year it was going up and down and reached the maximum of 222·1 in May 1968 and stood at 216·2 at the end of the year.

The index number of wages paid for non-adults was 193·3 at the beginning of the fasli as well as in September 1967. It gradually increased to 210·0 in May 1968 but for a slight fall in April 1968. The index stood at 201·7 at the end of the year.

Skilled labourers.—The index number of wages paid to Carpenters which was 198·6 at the beginning of the fasli increased to 208·1 in November and December 1967 after fluctuations. It decreased to 207·2 in January and February 1968. Showing an increasing trend in subsequent months the index reached 210·5 in June 1968.

The index number of wages paid to Blacksmiths which was 174·1 at the beginning of the fasli rose to 184·3 in October 1967 and remained constant till April 1968 but for a slight increase to 185·2 in January 1968. The index fell to 181·5 in June 1968.

The index number of wages paid for Cobblers which was 176·4 at the beginning of the fasli fell to 173·6 in August 1967. It increased to 175·5 in September 1967 and maintained that level till December 1967. It then gradually decreased to 164·2 in March 1968 and continued to be the same till the end of the fasli.

17. Note on the incidence and mortality among livestock due to contagious diseases in Tamil Nadu.—Outbreaks of Rinderpest were effectively controlled by organising mass vaccination programmes in the State. Strict measures were taken with regard to inter-State and inter-district movements of cattle and conducting cattle fairs and exhibitions. Incidence of other contagious diseases were negligible and deaths were few.

Control of contagious diseases among livestock.—Prompt and effective steps were taken during the period under report with a view to combat the spread of contagious diseases among livestock in the State. Outbreak reports received from Village Officials, as well as ryots, were promptly attended to by the field staff. Isolation of affected animals, treatment of the sick, disposal of the carcases of animals that died of infectious diseases, disinfection of sheds and stalls, efficient control of cattle traffic and preventive inoculations in and around the infected areas are the important measures adopted by the field staff of the Animal Husbandry Department. Besides, preventive vaccinations were arranged in the endemic areas well in advance. Adequate steps were taken for the protection of poultry against fowl-pox and ranikhet disease in particular, by way of advance vaccination of poultry for the respective diseases.

Salient feature of measures undertaken for livestock development.—There are six livestock farms, one salvage farm for dry cows, nine sheep farms and sections, one poultry research station and one piggery farm in this State. In these farms pedigree stock of cattle, sheep, Poultry and Pigs are reared and bulls, rams, bars and cocks produced are supplied to other areas of this State for livestock improvement work. Under Goshala Development Scheme, financial assistance is given to 20 charitable institutions for developing the cows thereby increasing the milk production. There are 75 Key Village Blocks, 18 Key Village Extension Centres and 15 Artificial Insemination Centres functioning in this State, where cattle buffaloes and superior bulls of pure breeds of cattle and calf subsidies are also given to ryots in order to rear their calves in a better condition and with proper care.

There is one Cross Breeding Scheme at Ooty, one Hill Cattle Development Scheme at Kodaikanal where cross breeding of the local cattle is done with Jersey Semen.

For the development of sheep in addition to Sheep Farms and Units, Sheep and Wool Extension Centres are functioning. There is one Piggery Farm at Alamadhi and 5 Piggery Units in livestock farms. The boars produced here are distributed for breeding in the districts.

For the development of poultry in addition to the Poultry Research Station, there are 75 Poultry Extension Centres and there are Intensive Egg and Poultry Production-*cum*-Marketing Centres functioning at Kattupakkam, Tiruchirappalli, Coimbatore, Salem, Thanjavur and Madurai. There is one Chick Hatchery Scheme and 9 Intensive Poultry Development Blocks.

Three Intensive Cattle Development Projects have been established in the districts of Coimbatore and Madurai.

1967–68.

Disease.	Outbreak.	Attack.	Death.	Inoculations.
(1)	(2)	(3)	(4)	(5)
Rinderpests	43	483	369	696,437
Haemorrhagic Septicemia	370	642	598	211.176
Black quarter	82	494	435	196,559
Foot and mouth	87	624	36	..
Ranikhet disease	4	56	53	823,039
Sheep pox	17	322	106	8,460
Fowl pox	..	..	..	2,569
Anthrax	6	413	368	43.993

18. Condition of agricultural population.—During 1967–68, the condition of agricultural population was generally satisfactory in all the districts of Tamil Nadu. The various development schemes under the Plan Schemes coupled with the activities of Panchayat Development Programmes generally contributed to the improvement in the economic condition of agriculturists.

The net area sown in 1967–68 was of the order of 60·83 lakh hectares which was almost the same as in the previous year. The area under paddy crop in 1967–68 was of the order of 26·60 lakh hectares which was lower than that in the previous year by 29,201 hectares Among the commercial crops, oilseeds (groundnut, gingelly and castor) increased by about 50,000 hectares in the year under report as compared with the previous year. The area under sugarcane rose by 17,000 hectares in 1967–68 over that in the previous year. The area under cotton declined by about 19,000 hectares in 1967–68.

The production of rice increased from 37·91 lakh tonnes in 1966–67 to 38·59 lakh tonnes in 1967–68 or by 1·8 per cent. The production of food grains as a whole, however, declined by 0·41 lakh tonnes or by 0·8 per cent in 1967–68 owing to fall in production of millets. Government advanced takkavi loans and also loans and subsidies for adopting improved methods of cultivation. The food position in Tamil Nadu was satisfactory.

The average annual wholesale price of rice II sort in Tamil Nadu during the fasli under review was lower by 2.61 per cent than the corresponding prices of the previous fasli, while the average wholesale prices of cholam, cumbu and ragi were higher than the corresponding prices in the previous fasli. In case of Commercial crops the prices of cotton lint and cane jaggery were higher than those in the previous fasli. It was lower in the case of groundnut. The wages and cost of production continued to be high. Particulars of loans provided to the agriculturists by the Revenue, Agricultural, Co-operative and Industries Departments, during the year 1967–68 are given below:—

(a) Loans disbursed by the Revenue Department.

	RS. P.
(i) Land Improvement Loans and Agriculturists Loans Acts	1,45,83,300·00
(ii) Cyclone Loans	3,74,900.00
(iii) For development of Gramdan villages	43,850·00
(iv) Special Rules for Agricultural Implements	6,800·00
(v) New Well Subsidy Scheme	4,04,06,200·00
(vi) Pumpset Scheme	70,19,691·00
(vii) Intensive Manuring Scheme (including High Yielding varieties Programme).	1,99,00,942.75

(Source : Board of Revenue.)

(b) Loans disbussed by the Agriculture Department.

	RS. P.
Loans to cotton growers	7,96,529·45
Eradication of Red-hairy Cator Pillar Pests	2,64,468·06
Loans for the Productivity of Vegetables	6,86,497·00
Loans for adgmenting production of Sweet Potatoes	2,30,145·00
Loans for the construction of thrashing floors in Thanjavur district	4,050·00
Horticultural Development Schemes	6,39,135·30
S. C. Scheme including reclamation of waste lands	56,35,639·05
Cashew cultivation Scheme	3,92,064·00
Coconut new Plantation	5,54,613.05
Coconut cultivation in Ramanathpuram district	5,78,543·87
Coconut and Cashew cultivation in Tirunelveli district	1,77,423·00
Tractor hire Purchase Scheme	67,74,853·59
Loans for tobacco growers	57,000·00
Loans for the control of bacteial blight on Paddy	8,157·00
Loans for the subsidised sale of Gypsum	43,142·00
Loans for deepening of wells	3,46,235·00
Loans for Artesion wells Scheme	23,88,437·06
Loans for boring of wells	4,66,071·83
Loans for sinking of 2,000 filter point tube wells in Thanjavur district (Crash Programme).	20,09,122·27
Loans for sinking of 1,000 filter point tube wells in Tiruchirapalli District (Crash Programme).	14,19,793·90
Loans for sinking of filter point tube wells	2,13,138·62
Loans to Market Committees	1,00,000·00
Loans for the Development of Night soil compost in bigger Panchayats	9,64,600·00
Urban compost Scheme in bigger Panchayats	2,24,000·00
Loans to Municipalities urban Compost Schemes	3,09,000·00

(Source : Director of Agriculture, Madras-5.)

(c) Loans disbursed by Co-operative Department.

(i) Loans issued by Agricultural Credit Societies—

	(RUPEES IN THOUSANDS.)
1 Short-term	3,62,294
2 Long-term	50,631
Total	4,12 925

(ii) Loans issued by primary land mortgage banks—

(a) For discharge of prior debts	11,686
(b) For land improvement purposes	55,351
(c) Other purposes	5,010
Total	72,047

(*Source* :—Registrar of Co-operative Societies.)

A sum of Rs. 28,000 was disbursed as loans by the Department of Industries and Commerce under the Mulberry Cultivation Rules.

(*Source* :—Director of Industries and Commerce.)

Agricultural Labour.—Agricultural labour was generally well employed during the fasli. In parts of Salem, no adequate employment was available owing to failure of seasonal rains in certain areas. Local development works and relief works also provided employment to landless labourers to some extent in North Arcot district. Migration of labour to places outside the district was very limited due to availability of work locally in that district. Scarcity of agricultural labour in parts of Cuddalore agricultural division was solved by the use of mechanical implements like tractors and other implements. There was dearth of labour in parts of Coimbatore district owing to growing industrialisation.. In Thanjavur district, availability of agricultural labour was some what scare, especially during Peak Seasons. The scarcity was mitigated to a certain extent by the employment of agricultural labourers who had migrated from the neighbouring districts, particularely from Ramanathapuram district. In Tuticorin, agricultural division of Tirunelveli district labour problem was reported to have been a cute specially during planting and harvesting periods. Except in the parson's valley, employment potential to the agricultural labourers in the Nilgiris district is reported to be not adequate.

19. Economic Development.—During the year under report, an additional area of 241,739 acres received the benefits of irrigation both under the Major and Minor Irrigation Programmes (70,902 Acres under Major Irrigation, 119,293 acres new area or Gab bridged and 51,544 acres stabilised under Minor Irrigation Schemes). Of this, the extent benefited under food grains is estimated to be of the order of 196,001 acres (42,288 acres under Major Irrigation, 102,169 acres of new area or Gap bridged and 51,544 acres stabilised under Minor Irrigation Schemes). Under the Tractor Scheme an extent of 68,238 acres of virgin lands and 76,283 acres of current fallows were estimated to have been tackled. Under hire purchase system, 1,080 oil engines and 4,818 electric motors were supplied during the year. 2,488 Filter Point Tube wells, 680 Bore wells, 1,286 Sub-Artesians wells and 14,266 ordinary wells under New Wells Subsidy Scheme were sunk in Tamil Nadu in 1967–68. A quantity of 62,267 tonnes of Ammonium Sulphate, 96,509 tonnes of Urea 1,811 tonnes of Ammonium Sulphate Nitrate, 29,336 tonnes of Calcium Ammonium Nitrate and 63,126 tonnes of Super Phosphate were distributed during the year. Of these, about 70 per cent of Nitrogenous fertilisers and 80 per cent of Phosphat fertilisers were estimated to have been used for food-grain crops. A total extent of 1,718,100 acres was covered by compost and green manure schemes during 1967–68. An additional extent of 499,165 acres was covered by improved seeds. The additional production potential of food-grains in 1967–68 over 1966-67 has been estimated at 283,354 tonnes.

B. Summary Tables.

A. Classification of area.

Heads of classification.	1963–64. Area. Hectares.	1963–64. Area. Percentage of total.	1964–65. Area. Hectares.	1964–65. Area. Percentage of total.	1965–66. Area. Hectares.	1965–66. Area. Percentage of total.
(1)	(2)	(3)	(4)	(5)	(6)	(7)
Total geographical area—						
A. By professional survey	13,011,915	..	13,010,107	..	12,996,600	..
B. By Village papers	13,014,842	..	13,014,843	..	13,014,851	..
1 Forests	1,885,471	14·5	1,865,890	14·5	1,906,593	14·6
2 Farren and uncultivable land ..	891,083	6·8	899,211	6·8	877,967	6·8
3 Land put to non-agricultural uses ..	1,348,485	10·4	1,342,872	10·3	1,345,973	10·3
4 Cultivable waste	696,463	5·3	690,435	5·3	682,358	5·3
5 Permanent pastures and other grazing lands.	384,694	2·7	346,407	2·7	342,763	2·6
6 Land under miscellaneous tree crops and groves not included in the net area sown.	270,793	2·1	277,843	2·1	273,125	2·1
7 Current fallows	932,972	7·2	942,272	7·3	1,028,648	7·9
8 Other fallow lands	585,706	4·5	610,065	4·7	623,786	4·8
9 Net area sown	6,055,175	46·5	6,030,208	46·3	5,993,638	45·6
C. Area sown more than once	1,136,576	8·7	1,145,373	8·8	1,131,960	8·7
D. Total cropped area (9+C)	7,191,751	55·2	7,175,581	55·1	7,065,598	54·3

Heads of classification.	1966–67. Area. Hectares.	1966–67. Area. Percentage of total.	1967–68. Area. Hectares.	1967–68. Area. Percentage of total.
	(8)	(9)	(10)	(11)
Total geographical area—				
A. By professional survey	12,996,600	..	12,996,600	..
B. By Village papers	13,011,067	..	13,010,733	..
1 Forests	1,915,975	14·7	1,923,550	14·8
2 Farren and uncultivable land ..	866,858	6·7	869,713	6·7
3 Land put to non-agricultural uses ..	1,354,626	10·4	1,369,579	10·5
4 Cultivable waste	657,128	5·0	629,969	4·8
5 Permanent pastures and other grazing lands.	337,357	2·6	336,841	2·6
6 Land under miscellaneous tree crops and groves not included in the net area sown.	272,088	2·1	273,957	2·1
7 Current fallows	920,112	7·1	928,595	7·1
8 Other fallow lands	601,859	4·6	595,873	4·6
9 Net area sown	6,085,004	46·8	6,082,656	46·8
C. Area sown more than once	1,219,774	9·4	1,226,606	9·4
D. Total cropped area (9+C)	7,304,778	56·1	7,309,262	56·2

B. Sources of water-supply and area irrigated therefrom.

	1963–64.	1964–65.	1965–66.	1966-67.	1967–68.
(1)	(2)	(3)	(4)	(5)	(6)
	Hectares.	Hectares.	Hectares.	Hectares.	Hectares.
Net area irrigated by—					
1 Government canals ..	873,038	891,028	797,878	859,028	891,729
2 Private canals	1,291	1,294	1,279	1,119	1,290
3 Tanks	914,525	892,178	902,545	965,768	989,811
4 Wells (including tube wells)	604,330	599,243	659,177	639,603	698,191
5 Other sources ..	40,881	41,187	37,695	45,642	47,645
Total	2,434,065	2,424,930	2,398,574	2,511,160	2,628,666

B. Summary Tables—*cont.*

B. Sources of water-supply and area irrigated therefrom—*cont.*

Specification of sources. (1)	1963–64. (2) *Hectares.*	1964–65. (3) *Hectares.*	1965–66. (4) *Hectares.*	1966–67. (5) *Hectares.*	1967–68. (6) *Hectares.*
Government canals—					
Number	3,335	3,361	2,832	3,043	3,197
Kilometres	22,546	23,184	22,679	23,712	23,917
Private canals—					
Number	33	33	24	27	25
Kilometres	60	60	190	53	56
Tube wells—					
Government	900	884	449	167	167
Private	1,877	1,942	1,354	1,765	1,870
Total ..	2,777	2,826	2,303	1,932	2,037
Number of other Government wells used for irrigation purposes only—					
Masonry	3,088	3,302	3,270	11,224	3,389
Non-masonry	1,279	1,152	926	1,317	1,074
Number of other private wells used for irrigation purposes only—					
Masonry	781,782	802,073	822,419	809,629	859,594
Non-masonry	172,777	167,269	149,348	164,429	163,292
Number of wells used for domestic purposes only ..	301,119	299,735	285,436	283,037	282,093
Number of wells not in use	58,111	67,576	56,738	62,082	48,472
Number of reservoirs	17	21	21	31	31
Number of tanks—					
With ayacuts of 100 acres (40·5 hectares) or more ..	7,562	7,842	8,611	8,183	8,452
With ayacuts of less than 100 acres (40·5 hectares) ..	29,246	28,323	26,730	22,187	28,180
Total ..	36,808	36,165	35,341	36,370	36,632
Number of oil engines [illegible]	39,181	44,157	49,610	46,399	55,315

C. Area of crops irrigated.

Crops. (1)	1963–64. (2) *Hectares.*	1964–65. (3) *Hectares.*	1965–66. (4) *Hectares.*	1966–67. (5) *Hectares.*	1967–68. (6) *Hectares.*
Food Crops—					
Rice	2,393,490	2,402,957	2,296,989	2,485,988	2,472,208
Wheat	215	202	241	175	252
Cholam	141,505	142,684	159,106	143,765	155,766
Cumbu	51,534	46,057	51,261	47,700	54,720
Barley	..	—	..	..	18
Maize	1,685	1,423	2,022	4,034	5,747
Ragi	135,412	143,239	150,832	145,901	150,021
Other cereals	13,448	16,771	15,761	16,134	16,442
Bengalgram	130	227	67	104	360
Redgram	482	843	761	686	582
Pulses other than bengalgram and redgram ..	5,530	3,505	5,821	4,176	5,479
Sugarcane	73,028	97,943	100,738	89,840	106,970
Miscellaneous food crops	159,745	145,110	136,519	147,762	178,298
Total, Food Crops ..	2,976,204	3,000,961	2,920,118	3,086,265	3,146,863
Non-Food Crops—					
Tobacco	14,415	15,354	11,539	11,113	14,430
Cotton	113,104	100,679	87,015	86,331	86,420
Groundnut	115,394	102,766	114,784	140,246	181,156
Gingelly	9,029	6,521	9,217	12,194	13,800
Rape and mustard	2	..	8	106	66
Fodder crops	2,300	1,630	2,435	1,410	1,567
Other non-food crops	37,607	34,762	32,837	34,620	31,373
Total, Non-Food Crops ..	291,851	261,712	257,835	286,020	328,812
Total irrigated area under all crops ..	3,268,055	3,262,673	3,177,953	3,372,285	3,475,675

B. Summary Tables—*cont.*

D. Area under all crops.

Crops. (1)	1963–64. Hectares. (2)	1964–65. Hectares. (3)	1965–66. Hectares. (4)	1966–67. Hectares. (5)	1967–68. Hectares. (6)
Paddy	2,619,068	2,626,140	2,501,934	2,689,010	2,659,809
Wheat	1,086	1,208	1,208	1,350	1,007
Jowar (Cholam)	742,369	766,713	759,055	743,147	704,837
Cumbu (Bajra)	448,925	439,830	400,230	414,672	430,258
Barley	359	338	199	283	34
Maize	2,532	2,909	3,933	7,914	10,140
Ragi	320,808	320,439	329,966	313,450	311,753
Other millets	479,733	507,562	472,260	479,100	440,954
Total Cereals	4,614,880	4,665,139	4,467,785	4,648,926	4,558,792
Bengalgram	2,029	2,454	2,371	1,861	3,366
Redgram	52,379	56,246	48,111	57,668	51,284
Pulses other than bengalgram and redgram	357,928	359,096	347,308	374,062	363,625
Total Pulses	412,336	417,796	397,790	433,591	448,275
Total Food grains	5,027,216	5,082,935	4,865,575	5,082,517	5,007,067
Chillies	81,567	69,953	54,625	62,272	76,391
Ginger	320	363	378	375	398
Sugarcane	73,309	97,962	100,990	89,843	106,973
Potatoes	6,420	7,254	8,207	9,768	11,796
Cotton	400,205	376,182	321,299	313,124	293,845
Mesta	136	162	209	269	310
Groundnut	913,598	900,559	954,942	993,830	1,066,173
Gingelly	110,021	93,569	118,024	137,857	114,979
Rape and Mustard	777	892	595	677	491
Castor	9,710	10,484	9,700	9,189	9,385
Rubber	5,071	5,419	5,624	5,915	6,406
Tobacco	14,526	15,764	11,639	11,218	14,509
Coffee	22,378	22,654	23,303	23,377	24,126
Tea	30,435	30,616	30,431	31,031	31,684
Other crops	496,062	460,808	560,057	533,516	544,729
Grand total (food and non-food crops)	7,191,751	7,175,581	7,065,598	7,304,778	7,309,262
Area cropped more than once	1,136,576	1,145,373	1,131,960	1,219,774	1,226,606
Net area sown	6,055,175	6,030,208	5,933,638	6,085,004	6,082,656

B. SUMMARY TABLES—*cont.*

E. Average yield in kilograms per hectare and the total output of the crops.

Crops.	1963–64.		1964–65.		1965–66.		1966–67.		1967–68.	
	Average yield.	*Total output.*	*Average yield.*	*Total. output.*	*Average yield.*	*Total output.*	*Average yield.*	*Total output.*	*Average yield.*	*Total output.*
(1)	(2)	(3)	(4)	(5)	(6)	(7)	(8)	(9)	(10)	(11)
	KG.	TONNES.	KG.	TONNES.	KG.	TONNES.	KG.	TONNES.	KG.	TONNES.
Rice	1,480	3,876,340	1,537	4,036,150	1,409	3,524,220	1,410	3,790,950	1,446	3,845,790
Wheat	384	410	382	460	382	460	378	520	378	380
Cholam	771	572,330	720	551,810	675	512,650	751	558,100	743	524,570
Cumbu	652	292,990	634	278,580	588	235,290	733	303,910	663	287,290
Maize	1,110	2,810	1,098	3,180	1,072	4,240	1,075	8,470	1,053	10,700
Ragi	992	318,250	1,001	320,900	889	292,300	1,002	322,630	991	309,390
Small millets	776	372,690	772	392,310	764	360,610	754	361,430	736	324,640
Bengalgram	560	1,090	549	1,350	543	1,270	538	990	526	1,760
Redgram	538	23,650	407	25,150	455	21,890	456	26,340	456	23,310
Other pulses excluding Bengalgram and Redgram.	232	83,140	230	82,690	227	78,800	227	84,960	245	89,160
Chillies (Dry)	1,366	111,880	1,355	94,560	1,425	73,390	1,350	82,840	1,353	102,970
Sugarcane (Gur)	8,543	626,300	8,464	829,110	9,456	954,960	9,255	831,490	8,306	888,430
Potatoes	6,995	43,880	6,999	50,630	6,917	57,290	7,150	69,790	7,096	83,680
Cotton	160	359,860	171	357,440	169	300,930	215	334,810	183	299,130
Groundnut (unshelled)	1,217	1,108,510	1,019	919,920	860	822,880	849	843,590	843	898,280
Gingelly	321	35,200	301	30,260	327	38,170	324	43,890	298	34,200
Castor	416	4,040	418	4,380	421	4,090	421	3,890	430	4,010
Tobacco (Cured leaf)	1,455	21,040	1,466	23,190	1,473	17,170	1,473	16,460	1,458	21,020

NOTE :—Production of cotton is in terms of bales of 392 lbs. (177·8 kg.) lint for the year 1963–64.

Production of cotton is in terms of bales of 180 kg. lint for the years from 1964–65 onwards.

B. SUMMARY TABLES—*cont.*

INDEX NUMBERS OF AREA UNDER CROPS.

(Base period—Triennium ending 1961-62=100).

Commodity. (1)	1962-63. (2)	1963-64. (3)	1964-65. (4)	1965-66. (5)	1966-67. (6)	1967-68. (7)
I Food grains—						
(i) Cereals—						
1 Rice (Paddy)	108·5	106·7	107·0	101·9	109·5	108·3
2 Cholam	96·6	96 3	99·5	98·5	96·4	91·4
3 Cumbu	94·3	89·9	88·1	80·2	83·2	86 4
4 Ragi	96·1	80·1	90·0	92·3	88·0	87·6
5 Small Millets—						
(a) Korra	105·6	74·4	77·5	76·0	74·5	81·4
(b) Varagu	89·3	85 8	88·6	82·1	83.8	75·5
(c) Samai	99·3	99·8	90·8	94.4	93·1	85·7
Total Cereals ..	102·4	100·1	100·4	96·6	100·4	98 5
(ii) Pulses—						
1 Redgram	98·3	93·9	100·8	86·2	103·4	91·9
2 Greengram	102·4	99·5	118·5	98·8	101·7	103·6
3 Horsegram	89·6	97·1	91·1	93·1	103·2	71·1
4 Bengalgram	197·3	119·6	144·7	139·8	109·7	198·4
5 Blackgram	103·2	109·9	125·5	108·1	98·9	112·4
Total pulses ..	94·6	98·5	100·2	94·8	103·9	84·6
Total Food Grains ..	101·9	100·0	100·4	96·5	100·6	97·4
II Non-Food grains—						
(i) Oil Seeds—						
1 Groundnut (unshelled)	109·3	105·7	104·2	110·5	115·0	123·4
2 Gingelly	110·4	93 3	79·3	100·0	116·8	97·4
3 Castor (seed)	97·3	86·9	93·9	86·9	82·3	84·0
4 Coconut (copra)	109·2	114·6	114·9	124·3	124·1	126·7
5 Cotton (seed)	94·5	100·5	94·5	80·7	78·7	73·8
Total Oil Seeds ..	105·3	103·6	100·0	102·1	105·5	107·7
(ii) Fibre—						
1 Cotton (lint)	94·5	010·5	94·5	80·7	78·7	73 8
(iii) Plantation Crops—						
1 Tea	106·3	104·9	106·1	106·5	105·2	105·3
2 Coffee	95·4	100·3	103·9	97·9	100·3	100 2
3 Rubber	107·8	115·1	124·0	120.9	121·7	120·5
Total Plantation Crops ..	102·3	103·7	106·2	104·1	104·3	104·2
(iv) Condiments and Spices—						
1 Chillies	101·9	119·5	102·5	80·0	91·2	111·9
2 Pepper	75·8	81·5	91·6	95·6	102·7	104·0
3 Tamarind	99·7	104·8	108·8	108·5	105·7	108·4
4 Turmeric	117·6	149·1	180·7	184·6	105·4	108·4
Total Condiments and Spices ..	102·5	119·7	107·4	88·5	93·5	111·5
(v) Fruits and Vegetables—						
1 Banana	107·0	109·7	120·7	121·9	126·4	127·5
2 Citrus	165·6	185·1	127·9	169·6	145·2	98·7
3 Mangoes	109·4	107·1	114·9	119·4	116·9	109·5
4 Onions	110·3	99·4	105·7	113·0	92·4	122·0
5 Potatoe	78·1	63.6	71·9	81·4	90·9	109·8
6 Tapioca	79·6	108·3	102·5	130·9	145·0	163·0
7 Sweet Potatoe	64·7	71·1	65·3	90·3	89·4	95·5
8 Cashewnuts	101·8	110·9	118·4	115·5	116·1	114.8
Total Fruits and Vegetables ..	99·7	105·8	110·3	118·0	119·8	126·5
(vi) Miscellaneous crops—						
1 Sugarcane (gur)	76·9	101·9	136·2	140·4	125·0	148·9
2 Tobacco (cured leaf)	103·4	80·7	87·6	64·7	62·4	80·7
Total Non-food Grains ..	101·9	103·5	101·1	99·9	115·0	104.2
Total (General) ..	101·9	101·1	100·6	97·5	105·1	99·5

B. Summary Tables—*cont.*

INDEX NUMBERS OF AGRICULTURAL PRODUCTIVITY.

(Base Period—Triennium ending 1961-62=100).

Commodity. (1)	1962–63. (2)	1963–64. (3)	1964–65. (4)	1965–66. (5)	1966–67. (6)	1967–68. (7)
I Food grains—						
(i) Cereals—						
1 Rice (Paddy)	109·5	106·3	111·1	98·6	104·3	105·7
2 Cholam	93·1	90·1	88·1	83·2	89·1	83·8
3 Cumbu	101·9	94·3	90·0	77·2	97·6	92·3
4 Ragi	95·7	87·7	88·7	82·1	89·1	85·5
5 Small millets—						
(a) Korra	102·7	74·1	78·2	76·4	73·0	75·7
(b) Varagu	86·5	83·8	85·7	80·0	78·8	69·3
(c) Samai	98·7	96·0	91·0	95·6	91·6	83·2
Total Cereals ..	106·1	102·5	105·8	94·7	100·7	100·7
(ii) Pulses—						
1 Redgram	97·9	92·5	98·7	87·3	103·3	91·4
2 Greengram	99·9	97·0	112·2	94·7	97·5	100·7
3 Horsegram	86·9	95·0	88·0	90·5	101·8	102·8
4 Bengalgram	189·7	117·0	145·6	139·2	106·8	189·9
5 Blackgram	103·4	107·7	118·8	106·1	96·4	109·7
Total Pulses ..	95·8	97·1	100·5	93·7	100·8	101·6
Total Food Grains ..	106·0	102·4	105·7	94·7	100·7	100·6
II Non-Food grains—						
(i) Oil Seeds—						
1 Groundnut (unshelled)	107·3	104·6	87·2	79·3	88·7	85·2
2 Gingelly	105·3	90·5	78·1	100·1	113·2	88·1
3 Castor	95·6	85·3	92·9	88·1	82·4	85·0
4 Coconut (copra)	111·3	82·1	92·1	99·8	101·2	110·4
5 Cotton (seed)	91·5	91·6	89·8	75·5	76·6	68·3
Total Oil Seeds ..	107·5	96·5	88·4	86·0	89·5	91·9
(ii) Fibre—						
1 Cotton (lint)	90·9	94·4	94·1	80·6	88·2	78·8
Total Fibre ..	..	..	..	..	..	..
(iii) Plantation crops—						
1 Tea	97·7	105·0	100·0	117·2	113·0	96·3
2 Coffee	67·0	114·3	134·9	104·9	136·7	115·6
3 Rubber	125·8	113·4	160·4	139·5	160·1	170·7
Total Plantation Crops ..	95·9	101·4	105·0	116·8	116·3	100·2
(iv) Miscellaneous crops—						
1 Chillies	104·3	121·9	103·4	81·5	90·4	112·4
2 Pepper	73·1	98·2	98·6	100·2	98·5	98·5
3 Tamarind	99·5	104·8	110·9	114·1	118·6	122·6
4 Turmeric	121·2	150·6	152·1	194·1	111·5	113·9
Total Condiments and Spices ..	105·0	122·4	107·1	91·3	94·1	113·5
(v) Fruits and Vegetables—						
1 Banana	107·4	109·7	123·6	125·6	125·8	127·7
2 Citrus	197·7	218·6	134·5	179·7	145·7	102·6
3 Mangoes	111·6	109·4	116·7	123·7	120·0	123·2
4 Onions	113·6	100·5	110·5	116·6	97·0	123·6
5 Potatoe	72·4	59·1	67·0	77·1	92·3	110·7
6 Tapioca	78·6	108·1	104·7	133·8	147·6	164·4
7 Sweet Potatoe	66·8	73·4	68·1	94.4	92·8	98·7
8 Cashewnuts	108·8	102·4	116·0	133·8	123·8	122·7
Total Fruits and Vegetables ..	106·2	106·6	111·5	121·6	119·4	125·2
(vi) Miscellaneous crops—						
1 Sugarcane (gur)	76·9	104·3	146·6	162·3	139·0	148·5
2 Tobacco (cured leaf)	104·5	79·4	87·8	66·1	62·3	79·6
Total Non-Food Grains ..	101·0	101·4	102·4	102·8	102·0	105·1
Total ..	103·7	102·0	104·4	98·4	101·3	102·6

B. Summary Tables—*cont.*

Index Numbers of Agricultural Production.

(Base : Period—Triennium ending 1961–62=100.)

Commodity. (1)	1962–63. (2)	1963–64. (3)	1964–65. (4)	1965–66. (5)	1966–67. (6)	1967–68. (7)
I Foodgrains—						
(i) Cereals—						
1 Rice (Paddy)	111·8	107·7	112·2	98·0	105·4	106·9
2 Cholam	95·1	92·3	89·0	82·7	90·1	84·7
3 Cumbu	104·0	9[illegible]·6	90·9	76·8	98·7	93·3
4 Ragi	97·7	88·9	89·6	81·6	90·1	86·4
5 Small Millets—						
(a) Korra	104·9	75·1	79·0	75·9	73·8	76·5
(b) Varagu	88·3	85·0	86·6	79·6	79·7	70·1
(c) Samai	100·8	97·4	91·9	95·0	92·6	84·1
Total cereals ..	108·3	103·9	106·8	94·1	101·8	101·8
(ii) Pulses—						
1 Redgram	100·0	93 8	99·7	86·8	104·4	92·4
2 Greengram	102·9	98·4	113·3	94.2	98·6	101·8
3 Horsegram	88·7	96·3	88·9	89.9	102·9	103 9
4 Bengalgram	193·7	118·6	147·0	138·4	108·0	192·0
5 Blackgram	105·6	109·2	120·0	105·5	97·5	110·9
Total pulses ..	97·8	9[illegible]·5	101·5	93·1	101·9	102·7
Total food grains ..	108·2	103·8	106·7	94 1	101·8	101·7
II Non-foodgrains—						
(i) Oil seeds—						
1 Groundnut (unshelled)	109·6	106·1	88·1	78·8	84·6	86·1
2 Gingelly	107·5	91·8	78·9	99·5	114·4	89·1
3 Castor (seed)	97·6	86·5	93·8	87·6	83·3	85·9
4 Coconut (copra)	113·6	83·3	93·0	99·2	102·3	111·6
5 Cotton (seed)	93·4	92 9	90·7	75·0	77·4	69·1
Total oil seeds ..	109·8	97·9	89·3	85·5	90·5	92·9
(ii) Fibre—						
1 Cotton (lint)	92·8	95·7	95·1	80·1	89·2	79·7
Total fibre ..	..		..	..		..
(iii) Plantation crops—						
1 Tea	99·8	106·9	101·0	116·5	114·2	97·4
2 Coffee	68·4	115·0	136·2	104·3	138·2	116·9
3 Rubber	128·4	115·5	162·0	138·7	161·9	172·6
Total plantation crops ..	97·9	102·8	106·0	116·1	117·6	101·2
(iv) Condiments and spices—						
1 Chillies	106·5	123 6	104·4	81·0	91·4	113·6
2 Pepper	74·7	99·6	99·6	99·6	99·6	99·6
3 Tamarind	101·6	106·3	112·0	113·4	119·9	123·9
4 Turmeric	123·7	152·7	153·6	192·9	112·7	115·2
Total condiments and spices ..	107·2	124·1	108·2	90·8	95·1	114·7
(v) Fruits and vegetables—						
1 Banana	109·7	111·2	124·8	124·8	127·2	129·1
2 Citrus	201·8	221·7	135·8	178·6	147·3	103·7
3 Mangoes	113·9	111·0	117·9	123·0	121·3	124·6
4 Onions	116·0	101·9	111·6	115·9	98·1	125·0
5 Potatoes	73·9	59·9	67·7	76·6	93·3	111·9
6 Tapioca	80·2	109·6	105·7	135·0	149·2	166·2
7 Sweet Potatoe	68·2	74·4	68·8	93·8	93·9	99·8
8 Cashewnuts	111·1	103·8	117·2	133·0	125·2	124·1
Total fruits and vegetables ..	108·4	108·1	112·6	120·9	120·7	126·6
(vi) Miscellaneous crops—						
1 Sugarcane (gur)	78·5	105·8	148·1	161·3	140·5	150·1
2 Tobacco (cured leaf)	106·7	86·5	88·7	65·7	63·0	80·5
Total non-food grains ..	103·1	102·8	103·4	102·2	103·1	106·3
Total (General) ..	105·9	103·4	105·4	97·8	102·4	103·7

B. SUMMARY TABLES—*con.*

INDEX OF YIELD.

(Base : Period—Triennium ending 1961-62=100.)

Commodity. (1)	1962-63. (2)	1963-64. (3)	1964-65. (4)	1965-66. (5)	1966-67. (6)	1967-78. (7)
I Foodgrains—						
(i) Cereals—						
1 Rice (Paddy)	103·0	101·6	104·9	96·2	96.2	98·7
2 Cholam	98·4	95·8	89·4	83·9	93·3	92·5
3 Cumbu	110·3	106·3	103·2	95·7	118·7	108·7
4 Ragi	101·7	98·7	99·6	88·4	102·4	98·7
5 Small Millets—						
(a) Korra	99·3	101·0	101·9	99·8	99·0	94·0
(b) Varagu	98·9	99·1	97·7	96·9	95·1	92·9
(c) Samai	101·5	97·6	101·2	100·6	99·0	98·1
Total cereals	102·7	100·6	103·0	94·7	97·0	98·4
(ii) Pulses—						
1 Redgram	101·7	99·9	98·9	100·7	101·0	100·6
2 Greengram	99·6	98·9	95·6	95·3	97·0	98·2
3 Horsegram	99 0	99·2	97·6	96·6	97·8	143 4
4 Bengalgram	98·2	99·2	101·6	99·0	98·5	96·6
5 Blackgram	102·3	99·4	95·6	97·6	98·6	98·7
Total pulses	100·5	99·4	97·3	97·7	98·8	113·1
Total food grains	102·7	100·6	102·9	94·8	97·0	98·6
II Non-foodgrains—						
(i) Oil seeds—						
1 Groundnut (unshelled)	100·3	100·4	84·5	71·3	73·5	69·7
2 Gingelly	97·4	98·4	99·5	99·5	98·0	91·5
3 Castor (seed)	100·3	99·6	99·9	100.8	101·3	102·2
4 Coconut (copra)	104·0	72·7	80·9	79·8	82·5	88·1
5 Cotton (seed)	98·8	92·4	96·0	93·0	98·5	93·7
Total oil seeds	101·2	91·0	84.4	76·0	78·4	77·1
(ii) Fibre—						
1 Cotton (lint)	98·2	95·2	100·6	99·2	113·2	107·8
(iii) Plantation crops—						
1 Tea	93·9	105·1	95·2	109·3	108·3	92·4
2 Coffee	71·7	115·6	131·2	106·6	137·9	116·8
3 Rubber	119·2	99·9	130·8	114·7	133·0	143·9
Total plantation crops	92·9	98·1	99·6	109·3	114·8	96·2
(iv) Condiments and spices—						
1 Chillies	104·5	103·4	101·9	101·2	100·2	101·6
2 Pepper	98·5	122·2	108·7	104·2	97·2	94·6
3 Tamarind	101·9	101·4	103·0	104·5	113·4	114·1
4 Turmeric	105·2	102·4	85·0	104·5	106·9	106·2
Total condiments and spices	104.4	103·2	100·1	102·0	101·9	102·9
(v) Fruits and vegetables—						
1 Banana	102·5	101·4	103·4	102·4	100·9	101·5
2 Citrus	121·9	119·7	106·2	105·3	101·5	105·1
3 Mangoes	104·1	103·6	102·6	103·0	103·9	104·4
4 Onions	105·2	102·5	105·6	102·6	106·1	102·4
5 Potatoes	94·6	94·2	94·1	94·1	96·3	95·6
6 Tapico	100·7	101·2	103·1	101·6	102·8	101·9
7 Sweet Potatoe	105·4	104·7	105·4	103·9	105·0	104·6
8 Cashewnuts	109·1	98·6	99·0	115·2	107·9	108·1
Total fruits and vegetables	104·2	102·8	102·6	102·8	102·5	102·5
(vi) Miscellaneous crops—						
1 Sugarcane (gur)	102·1	103·8	108·7	114·9	112·5	100·9
2 Tobacco (cured leaf)	103·2	99·7	101·3	101·5	101·0	99·7
Total non-food grains	101·1	96·6	94·9	92·6	93·9	90·2
Total (General)	102·0	98·7	99·2	93·7	95·6	94·5

B. Summary Tables—*cont.*

INDEX NUMBERS OF CROPPING PATTERN.

(Base: period—Triennium ending 1961–62=100.)

Commodity. (1)	1962–61. (2)	1963–64. (3)	1964–65. (4)	1965–66. (5)	1966–67. (6)	1967–68. (7)
I Foodgrains—						
Total cereals ..	103·0	103·2	103·3	102·9	104·6	105·0
Total pulses ..	102·9	100·6	104·1	100·5	99·3	107·3
Total food grains ..	103·4	103·2	103·3	102·9	104·3	105·9
II Non-foodgrains—						
Total oil seeds	103.0	103·8	105·8	110·2	109·7	111·9
Total fibre	100·0	100·0	100·0	100·0	100·0	100·0
Total plantation crops ..	103·0	101·0	100·1	102·0	98·2	101·0
Total sugar (gur)	100·0	100·0	100·0	100·0	100·0	100·0
Total condiments and spices.	100·2	100·5	100·6	100·6	99·9	100·0
Total tobacco	100·0	100·9	100·0	100·0	100·0	100·0
Total fruits and vegetables..	104·3	99·4	99·5	99·7	98·3	97·6
Total non-food grains ..	100·1	102·8	107·8	110·5	95·5	113·1
Total ..	101·9	103·5	105·5	106·9	101·9	110·3

INDEX OF CROPPING INTENSITY.

(Base: period—Triennium ending 1961–62=100.)

Commodity. (1)	1962–63. (2)	1963–64. (3)	1964–65. (4)	1965–66. (5)	1966–67. (6)	1967–68. (7)
I Foodgrains—						
(i) Cereals—						
1 Rice (paddy)	106·3	105·2	105·9	102·5	108·3	107·1
2 Cholam	94·6	95·0	98·5	99·1	95·4	90·4
3 Cumbu	92·4	88·7	87·2	80·7	82·3	85·5
4 Ragi	94·1	88·9	89·1	92·9	87·0	86·6
5 Small millets—						
(*a*) Korra	103·4	73·4	76·7	76·5	73·7	80·5
(*b*) Varagu	87·5	84·6	37·7	82·6	82·9	74·7
(*c*) Samai	97·2	98·4	89·9	95·0	92·1	84·8
Total cereals ..	100·3	98·7	99·4	97·2	99·3	97·4
(ii) Pulses—						
1 Redgram	96·3	92·6	99·8	86·7	102·3	90·9
2 Greengram	100·3	98·1	117·3	99·4	100·6	102·5
3 Horsegram	87·8	95.8	90·2	93·7	102·1	70·3
4 Bengalgram	193·2	118·0	143·3	140·6	108·5	196·2
5 Blackgram	101·1	108·4	124·3	108·7	97·8	111·2
Total pulses ..	92·7	97·1	99·2	95·4	102·8	83·7
Total food grains ..	99·8	98·6	99·4	97·1	99 5	96·3
II Non-foodgrains—						
(i) Oil seeds—						
1 Groundnut (unshelled)	107·0	104·2	103·2	111·2	113·7	122·1
2 Gingelly	108·1	92·0	78·5	100·6	115·5	96·3
3 Castor (seed)	95·3	85·7	93·0	87·4	81·4	83·1
4 Coconut (copra)	107·0	113·0	113·8	125·1	122·7	125·3
5 Cotton (seed)	92·6	99·1	93·6	81·2	77·8	73·0
Total oil seeds ..	103·1	102·2	99·0	102·7	104·4	106·5
(ii) Fibre—						
1 Cotton (lint)	92·6	99·1	93·6	81·2	77·8	73·0
Total fibre ..	..	..	..	..	..	..

B. Summary Tables—*cont.*

INDEX CROPPING INTENSITY—*cont.*

(Base: period—Triennium ending 1961-62=100.)

Commodity.	1962–63.	1963–64.	1964–65.	1965–66.	1966–67.	1967–68.
(1)	(2)	(3)	(4)	(5)	(6)	(7)
(iii) Plantation crops—						
1 Tea	104·1	103·5	105·0	107·1	104.1	104·2
2 Coffee	93·4	98·9	102·9	98·5	99·2	99·1
3 Rubber	105.6	113·5	122·8	121·6	120·4	119.2
Total plantation crops ..	100·2	102·3	105·1	104·7	103·2	103·1
(iv) Condiments and spices—						
1 Chillies	99·8	117·9	101·5	80·5	90·2	110·7
2 Pepper	74·2	80·4	90·7	96·2	101·6	102·9
3 Tamarind	97·6	103·4	107·7	109·2	104·5	107·2
4 Turmeric	115·2	147·1	178·9	185·7	104·3	107·2
Total condiments and spices ..	100·4	118·1	106·3	89·0	92·5	110·3
(v) Fruits and vegetables—						
1 Banana	104·8	108.2	119·5	122·6	125·0	126·1
2 Citrus	162·2	182·6	126·6	70·6	143·6	97·6
3 Mangoes	107·2	105·6	113·8	120·1	115·6	108·3
4 Onions	108·0	98·0	104·7	113·7	91·4	120·7
5 Potatoe	76·5	62·7	71·2	81·9	89·9	108·6
6 Tapioca	78·0	106·8	101·5	131·7	143·4	161·2
7 Sweet Potatoe	63·4	70·1	64·6	90·9	88·4	94·5
8 Cashewnuts	99·7	109·4	117·2	116·2	114·8	113·6
Total fruits and vegetables ..	97·7	104·3	109·2	118·7	118·5	125·1
(vi) Miscellaneous crops—						
1 Sugarcane (gur)	75·3	100·5	134·9	141·3	123·6	147·3
2 Tobacco (cured leaf)	101·3	79·6	86·7	65·1	61·7	79·8
Total non-food grains ..	99·8	102·1	100·1	100·5	113·7	103·1
Total (General) ..	99·8	99·7	99·6	98·1	103·8	98·4

INDEX OF NET AREA SOWN.

(Base: period—Triennium ending 1961-62=100.)

Year.	Index of net area sown.
(1)	(2)
1962–63	102·1
1963–64	101·4
1964–65	101·0
1965–66	99·4
1966–67	101·1
1967–68	101·1

B. Summary Tables—*cont.*

G. Number of Livestock, Poultry and Agricultural Machinery and Implements.

(1)	1956. (2)	1961. (3)	1966. (4)
Cattle—			
Males over 3 years—			
(i) Used for breeding only	39,226	32,563	66,697
(ii) Used for both breeding and work	..	607,529	592,643
(iii) Used for work only	3,908,020	4,142,793	4,052,793
(iv) Others	273,802	291,723	234,944
Total	4,221,048	5,074,611	4,947,077
Females over 3 years—			
(i) Breeding (*a*) in milk	1,161,663	1,157,303	1,194,568
(*b*) Dry and not calved even once	1,558,149	1,578,040	1,657,102
(ii) Working	557,590	656,593	657,828
(iii) Others	167,900	260,813	201,787
Total	**3,445,302**	**3,652,749**	**3,711,285**
Young stock	2,031,901	2,098,543	2,200,893
Total Cattle	9,698,251	10,825,903	10,859,345
Buffaloes—			
Males over 3 years—			
(i) Used for breeding only	19,310	33,511	65,112
(ii) Used for breeding and work	..	93,394	97,510
(iii) Used for work only	226,967	283,019	284,404
(iv) Others	37,691	52,701	54,799
Total	283,968	462,625	501,825
Females over 3 years—			
(i) Breeding (*a*) in milk	55,001	613,118	687,627
(*b*) Dry and not calved even once	435,443	517,123	542,990
(ii) Working	41,062	92,473	64,526
(iii) Others	27,232	67,048	51,110
Total	1,058,738	1,289,762	1,346,253
Young stock	698,238	841,884	875,939
Total buffaloes	2,040,944	2,594,271	2,724,017
Total Bovines	11,739,195	13,420,174	13,583,362
Sheep	7,041,616	7,159,956	6,621,177
Goats	3,757,582	3,428,847	3,770,847
Horses and ponies—			
Males over 3 years	8,043	8,027	8,159
Females over 3 years	9,183	7,171	5,897
Young stock	6,716	5,176	3,084
Total horses and ponies	23,942	20,374	17,140
Other livestock—			
Yaks	..	..	..
Males	243	663	745
Donkeys	94,648	106,452	100,690
Camels	74	45	109
Pigs	506,903	502,289	474,891
Total Other livestock	601,868	609,449	576 435
Total Livestock	23,164,203	24,638,800	24,568,961
Poultry—			
Fowes	9,847,403	10,718,153	10,626,623
Ducks	513,490	485,931	537,910
Others	28,732	89,159	61 357
Total Poultry	10,416,625	11,293,241	11,225,890
Agricultural machinery and implements—			
Ploughs	2,928,071	3,429,902	3,771,672
Carts	639,805	664,544	627,768
Sugarcane crushers	15,370	23,709	20,703
Tractors	822	934	3,278
Oil engines	29,761	3[illegible],332	42,852
Electric pumps	23,968	98,481	208,485
Ghanis	18,075	13,293	26,661

TABLE I.

STATEMENT SHOWING THE AVERAGE RAINFALL (IN MM) DURING THE YEAR 1967-68 IN TAMIL NADU AS COMPARED WITH THE NORMAL.

South-West Monsoon period (June 1967 to September 1967) [Figures in MM].

Districts.	June 1967.		July 1967.		August 1967.		September 1967.		Total.		Average number of rainy days.	Percentage departure from the normal.	Districts.
	Normal.	Actual.	Normal.	Actual.	Normal.	Actual.	Normal.	Actual.	Normal.	Actual.			
(1)	(2)	(3)	(4)	(5)	(6)	(7)	(8)	(9)	(10)	(11)	(12)	(13)	
Madras ..	44·7	122·1	88·6	82·1	113·0	259·3	119·4	35·7	365·7	499·2	33·0	+ 36·5	Madras.
Chingleput	49·1	51·6	88·9	85·7	124·4	254·8	135·3	74·5	397·7	466·6	21·7	+ 17·3	Chingleput.
South Arcot	43·9	50·6	73·6	88·4	132·5	170·8	141·8	90·3	391·8	400·1	25·3	+ 2·1	South Arcot.
North Arcot	59·1	43·8	87·6	111·7	132·9	97·5	160·5	125·5	440·1	378·5	20·6	— 14·0	North Arcot.
Salém	48·9	64·6	68·2	88·9	116·2	81·7	121·6	73·3	354·9	308·5	20·8	— 13·1	Salem.
Coimbatore	32·4	48·2	39·3	40·2	56·0	26·9	72·2	21·4	199·9	136·7	10·8	— 31·6	Coimbatore.
Tiruchirappalli ..	38·1	68·1	48·5	47·2	105·0	74·4	119·0	105·8	310·6	295·5	15·6	— 4·9	Tiruchirappalli.
Thanjavur	33·9	48·0	47·2	58·4	96·6	97·9	108·3	55·9	286·0	255·2	17·6	— 10·8	Thanjavur.
Madurai ..	31·5	63·1	34·6	11·6	74·7	35·7	92·4	74·1	233·2	184·5	12·3	— 20·9	Madurai.
Ramanathapuram	21·8	37·3	31·4	12·9	62·3	38·6	69·9	56·2	185·4	145·0	8·1	— 21·8	Ramanathapuram.
Tirunelveli	29·6	40·1	26·4	8·2	23·3	15·1	30·2	23·4	109·5	86·8	7·1	— 20·7	Tirunelveli.
The Nilgiris	232·2	255·0	378·9	405·7	270·4	229·6	179·8	70·6	1,061·3	960·9	46·4	— 9·5	The Nilgiris.
Kanyakumari	227·7	300·1	132·1	107·0	89·4	111·2	97·0	104·6	546·2	622·9	33·7	+ 14·0	Kanyakumari.
Dharmapuri	55·6	92·3	63·3	94·4	106·9	16·6	140·8	171·8	366·6	375·1	18·0	+ 2·3	Dharmapuri.
State ..	45·7	62·6	60·7	63·6	94·4	79·8	107·0	79·0	307·7	285·0	..	— 7·4	State.

North-East Monsoon period (October 1967 to December 1967.)

Districts.	October 1967.		November 1967.		December 1967.		Total.		Average number of rainy days.	Percentage departure from the normal.	Districts.
	Normal.	Actual.	Normal.	Actual.	Normal.	Actual.	Normal.	Actual.			
	(14)	(15)	(16)	(17)	(18)	(19)	(20)	(21)	(22)	(23)	
Madras ..	305·8	151·2	350·3	128·8	139·2	303·7	795·3	583·7	17·0	— 26·6	Madras.
Chingleput	260·5	92·6	304·9	140·8	125·6	280·6	691·0	514·0	15·3	— 25·6	Chingleput.
South Arcot	215·2	211·8	277·3	199·5	134·6	233·7	627·8	645·0	21·5	+ 2·7	South Arcot.
North Arcot	166·2	117·1	158·4	108·0	60·9	203·9	385·5	429·0	13·0	+ 11·3	North Arcot.
Salem	162·0	121·7	107·6	135·3	33·5	101·2	303·1	358·2	14·8	+ 18·2	Salem.
Coimbatore	172·1	76·1	121·7	56·1	38·3	34·8	332·1	167·0	11·8	— 49·7	Coimbatore.
Tiruchirappalli ..	171·9	180·6	149·0	126·8	69·1	201·5	390·0	508·9	18·4	+ 30·5	Tiruchirappalli.
Thanjavur	200·5	319·2	299·6	236·2	163·4	407·1	663·5	962·5	31·5	+ 45·1	Thanjavur.
Madurai	190·9	207·2	159·5	100·0	58·6	86·7	409·0	393·9	18·9	— 3·7	Madurai.
Ramanathapuram	181·5	302·0	186·5	197·2	87·5	201·7	455·5	700·9	25·1	+ 53·9	Ramanathapuram.
Tirunelveli	166·0	294·9	208·2	96·5	111·6	57·4	485·8	448·8	18·4	— 7·6	Tirunelveli.
The Nilgiris	253·1	170·3	188·1	86·3	72·4	74·4	513·6	331·0	18·1	— 35·6	The Nilgiris.
Kanyakumari	259·1	240·3	232·7	38·9	72·2	27·9	564·0	307·1	16·2	— 45·5	Kanyakumari.
Dharmapuri	158·4	175·7	98·8	98·3	33·7	120·6	290·9	394·6	13·8	+ 35·6	Dharmapuri.
State ..	186·2	191·6	183·8	139·4	80·4	164·9	450·4	495·9	..	+ 10·1	State.

Statement showing the average rainfall (in mm) during the year 1967–68 in the Tamil Nadu as compared with the normal—*cont.*

Winter period (January and February 1968).

Districts.	*January* 1968.		*February* 1968.		*Total.*		*Average number of rainy days.*	*Percentage departures from the normal.*	*March* 1968.		*Districts.*
	Normal.	*Actual.*	*Normal.*	*Actual.*	*Normal.*	*Actual.*			*Normal.*	*Actual.*	
	(24)	(25)	(26)	(27)	(28)	(29)	(30)	(31)	(32)	(33)	
Madras	45·5	4·8	12·5	0.0	58·0	4·8	0·1	— 91·7	13·2	..	Madras.
Chingleput	42·0	0·0	11·8	1·1	53·8	1·1	.	— 98·0	13·3	..	Chingleput.
South Arcot ..	53·7	0·4	14·6	0.9	68·3	1·3	0·2	— 98·1	15·3	27·7	South Arcot.
North Arcot ..	30·0	1·5	8·9	0.2	38·9	1·7	..	— 95·6	11·5	5·9	North Arcot.
Salem	15·6	0·0	9·2	0·0	24·8	0·0	..	— 100·0	11·8	15·5	Salem.
Dharmapuri	13·5	0·0	8·5	0·1	22·0	0·1		— 99·5	11·9	3·6	Dharmapuri.
Coimbatore	17·3	0·8	11·1	1.4	28·4	2·2	..	— 92·3	18·1	21·2	Coimbatore.
Tiruchirappalli ..	32·0	14·7	13·9	1·5	45·9	16·2	0·8	— 64·7	15·1	39·4	Tiruchirappalli.
Thanjavur	64·6	9·7	19·1	3·3	83·7	13·0	1·1	— 84·5	20·5	24·4	Thanjavur.
Madurai	32·1	2·1	16·6	26·5	48·7	28·6	1·2	— 41·3	23·9	42·7	Madurai.
Ramanathapuram ..	45·2	3·4	20·5	2·1	65·7	5·5	0·8	— 91·6	26·1	58·8	Ramanathapuram.
Tirunelveli	50·2	18·9	30·2	21·4	80·4	40·3	3·0	— 49·9	41·3	108·4	Tirunelveli.
The Nilgiris	44·9	2·6	24·8	70.4	69·7	73·0	2·3	+ 4·7	31·4	94·8	The Nilgiris.
Kanyakumari ..	25·5	10·3	21·5	30·2	47·0	40·5	2·7	— 13·8	54·0	78·6	Kanyakumari.
State ..	35·5	5·0	15·4	7·2	50·9	12·2	..	— 76·0	20·0	35·0	State.

Hot weather period (March to May 1968).

Districts.	*April* 1968.		*May* 1968.		*Total.*		*Average number of rainy days.*	*Percentage departures from the normal.*	*Grand total.*		*Number of rainy days.*	*Districts.*
	Normal.	*Actual.*	*Normal.*	*Actual.*	*Normal.*	*Actual.*			*Normal.*	*Actual.*		
	(34)	(35)	(36)	(37)	(38)	(39)	(40)	(41)	(42)	(43)	(44)	
Madras	17·5	42·9	37·9	0·3	68·6	43·2	3·0	— 37·0	1,285.6	1,130·9	54·0	Madras.
Chingleput	17·3	64·6*	37·9	19·5*	68·5	84·1*	3·5	+ 22·8	1,211·0	1,052·8	40·5	Chingleput.
South Arcot	29·3	73·6	56·4	19·9*	101·0	121·0	5·5	+ 20·8	1,188·9	1,169·4	52·5	South Arcot.
North Arcot	24·3	59·5	70·8	25·5	106·6	90·9	5·4	+ 14·7	971·1	900·1	39·0	North Arcot.
Salem	45·5	56·7	102·3	98·3	159·6	170·5	9·3	+ 6·8	842·4	837·2	44·9	Salem.
Dharmapuri ..	45·5	43·7	111·4	102·1	164·8	149·4	9·6	— 9·3	843·7	919·2	32·2	Dharmapuri.
Coimbatore	54·3	74·0	85·6	71·1	158·0	166·3	10·0	+ 5·3	718·4	472·2	45·2	Coimbatore.
Tiruchirappalli ..	44·5	137·8	71·1	57·5	130·6	234·7	8·8	+ 79·7	877·1	1,055·3	59·0	Tiruchirappalli.
Thanjavur	39·5	122·7	54·6	26·7	114·6	173·8	9·4	+ 51·7	1,147·8	1,404·5	41·8	Thanjavur.
Madurai	67·2	110·4	72·8	21·9	163·9	175·0	8·2	+ 6·8	854·8	782·0	42·2	Madurai.
Ramanathapuram ..	57·6	97·2	49·2	15·9	132·9	171·9	11·2	+ 29·3	839·5	1,023·3	39·9	Ramanathapuram.
Tirunelveli	59·8	84·1	38·0	7·5	139·1	200·0	19·8	+ 43·8	814·8	775·9	86.6	Tirunelveli.
The Nilgiris	93·8	107·6	151·0	33·3*	276·2	235·7	13·7	+ 14·7	1,920·9	1,600·6*	66·3	The Nilgiris.
Kanyakumari ..	115·4	140·8	143·1	12·0	312·5	231·4	8·2	— 26·0	1,469·7	1,201·9	40·0	Kanyakumari.
State ..	46·9	87·4	70·9	43·3	137·8	165·7	..	+ 28·2	946·8	960·0	..	State.

* = Provisional.

TABLE II.

Classification of area in each district of the Tamil Nadu in 1967-68.

District. (1)	Total geographical area. By professional survey. (2)	Total geographical area. By village papers. (3)	Forests. (4)	Percentage to the total area. (5)	Barren and unculturable land. (6)	Percentage to the total area. (7)	Land put to non-agricultural uses. (8)	Percentage to the total area. (9)	District.
	Hectares.	Hectares.	Hectares.		Hectares.		Hectares.		
Madras	12,800	12,810	—		..	.	12,810	100·0	Madras.
Chingleput	791,800	824,798	33,734	4·1	50,971	6·2	160,918	19.5	Chingleput.
South Arcot ..	1,089,800	1,089,883	64,179	5·9	160,772	14·8	100,538	8·9	South Arcot.
North Arcot	1,226,700	1,230,223	318,887	25·9	76,183	6·2	118,100	9.6	North Arcot.
Salem	864,300	862,005	166,906	19·4	88.387	10.3	50,984	5·9	Salem.
Dharmapuri	962,700	962,642	317,153	32·9	81,136	8·4	88,946	9·2	Dharmapuri.
Coimbatore	1,567,900	1,560,373	405,629	26·0	37,711	2·5	67,653	4·3	Coimbatore.
Tiruchirappalli ..	1,427,800	1,425,839	99,515	7·0	67,644	4·7	217,126	15·2	Tiruchirappalli.
Thanjavur	968,700	968,246	14,111	1·5	31,774	3·3	193,892	20·0	Thanjavur.
Madurai	1,264,600	1,261,243	166,308	13·2	76,871	6·1	100,608	8·0	Madurai.
Ramanathapuram ..	1,255,900	1,249,748	54,637	4·4	87,494	7·0	134,833	10·8	Ramanathapuram.
Tirunelveli	1,142,300	1,141,622	126,558	11·1	55,461	4·9	100,917	8·8	Tirunelveli.
The Nilgiris ..	254,800	254,474	108,831	42·8	33,826	13·3	11,796	4·6	The Nilgiris.
Kanyakumari ..	166,500	166,827	47,102	28·2	21,483	12·9	10,458	6.3	Kanyakumari.
State ..	12,996,600	13,010,733	1,923,550	14·8	869,713	6·7	1,369,579	10·5	State.

NOTE.—The figures of Geographical area by professional survey given in column (2) are those furnished by the Surveyor-General of India.

District.	Culturable waste. (10)	Percentage to the total area. (11)	Permanent pastures and other grazing lands. (12)	Percentage to the total area. (13)	Land under miscellaneous tree crops and groves not included in the net area sown. (14)	Percentage to the total area. (15)	District.
	Hectares.		Hectares.		Hectares.		
Madras	..	..	..	..	..	..	Madras.
Chingleput	60,654	7·4	48,024	5·8	47,850	5·8	Chingleput.
South Arcot	43,884	4·1	9,361	0·8	55,264	5·1	South Arcot.
North Arcot	54,865	4·5	19,886	1·6	15,423	1·2	North Arcot.
Salem	21,842	2·5	15,689	1·8	3,552	0·4	Salem.
Dharmapuri	10,130	1·1	12,770	1·3	4,379	0·5	Dharmapuri
Coimbatore	56,252	3·6	19,749	1·3	5,844	0·4	Coimbatore.
Tiruchirappalli ..	97,199	6·8	36,911	2·6	25,893	1·8	Tiruchirappalli.
Thanjavur	31,248	3·2	6,369	0·7	34,940	3·6	Thanjavur.
Madurai	26,397	2·1	113,846	9·0	23,033	2·0	Madurai.
Ramanathapuram ..	125,230	10·0	10,615	0.8	26,645	2·1	Ramanathapuram.
Tirunelveli	77,044	6·7	34.829	3·1	19,925	1·7	Tirunelveli.
The Nilgiris ..	22,613	8·9	8,792	3·5	7,835	3·1	The Nilgiris.
Kanyakumari ..	2,611	1·6	..	..	374	0.2	Kanyakumari.
State ..	629,969	4·8	336,841	2·6	273,957	2·1	State.

TABLE II—*cont.*

Classification of area in each district of the Tamil Nadu in 1967-68—*cont.*

District.	Current fallows. (16)	Percentage to the total area. (17)	Other fallow lands. (18)	Percentage to the total area. (19)	Net area sown. (20)	Percentage to the total area. (21)	District.
	Hectares.		Hectares.		Hectares.		
Madras	..	..		..	..	..	Madras.
Chingleput	49,551	6·0	41,457	5·0	331,639	40·2	Chingleput.
South Arcot ..	47,109	4·3	48,706	4·5	560,070	51·4	South Arcot.
North Arcot	44,687	3·6	41,224	3·4	540,968	44·0	North Arcot.
Salem	81,790	9·5	36,641	4·2	396,214	46·0	Salem.
Dharmapuri	40,280	4·2	10,368	1·1	397,480	41·3	Dharmapuri.
Coimbatore	206,444	13·2	75,499	4·8	685,592	43·9	Coimbatore.
Tiruchirappalli ..	82,963	5·8	67,836	4 8	730,752	51·3	Tiruchirappalli.
Thanjavur	23,613	2·4	28,366	2·9	603,933	62·4	Thanjavur.
Madurai	117,213	9·3	62,804	5·0	571,163	45·3	Madurai.
Ramanathapuram ..	115,886	9·3	50,835	4·1	643,573	51·5	Ramanathapuram.
Tirunelveli	110,895	9·7	126,124	11·1	489,869	42·9	Tirunelveli.
The Nilgiris	6,229	2·4	4,073	1·6	50,479	19·8	The Nilgiris.
Kanyakumari ..	1,935	1·1	1,940	1·2	80,924	48·5	Kanyakumari.
State ..	928,595	7·1	595,873	4·6	6,082,656	46·8	State.

District.	Area sown more than once. (22)	Percentage to the total area. (23)	Total cropped area. (24)	Percentage to the total area. (25)	District.
	Hectares.		Hectares.		
Madras	..	..	..	..	Madras.
Chingleput	144,568	18·5	476,207	58·7	Chingleput.
South Arcot	152,201	14·0	712,271	65·4	South Arcot.
North Arcot	144,722	11·8	685,690	55·8	North Arcot.
Salem	65,343	7·6	461,557	53·6	Salem.
Dharmapuri ..	55,494	5·8	452,974	47·1	Dharmapuri.
Coimbatore	119,363	7·6	804,955	51·5	Coimbatore.
Tiruchirappalli ..	81,516	5·7	8'2,268	57·0	Tiruchirappalli.
Thanjavur	240,861	24·9	844,794	87·3	Thanjavur.
Madurai	72,674	5·8	643,837	51·1	Madurai.
Ramanathapuram ..	28,443	2·3	672,016	53·8	Ramanathapuram.
Tirunelveli	86,375	7·6	576,244	50·5	Tirunelveli.
The Nilgiris	2,059	0·8	52,538	20·6	The Nilgiris.
Kanyakumari ..	32,987	19·8	113,911	68·3	Kanyakumari.
State ..	1,226,606	9·4	7,309,262	56·2	State.

NOTES—

Column (4)—Forests.—This represents all actually forested areas on the lands classed as forests, whether State owned or private

Column (6)—Barren and unculturable land.—This represents all barren and unculturable land like mountains, deserts, etc.

Column (7)—Land put to non-agricultural uses.—This represents all lands occupied by buildings, roads and railways or under water, e.g., rivers and canals and other lands put to uses other than agriculture.

Column (9)—Culturable waste.—All lands available for cultivation whether not taken up for cultivation or taken up for cultivation once but not cultivated during the current year and previous five years or more in succession.

Column (11)—Permanent pastures and other grazing lands.—This represents all grazing lands whether they are permanent pastures and madows or not.

Column (13)—Miscellaneous tree crops and groves not included in the net area sown.—This represents all cultivable land which is not included under net area sown but is put to some agricultural use.

Column (15)—Current fallows.—This represents cropped areas which are kept fallow during the current year.

Column (17)—Other fallow lands—This represents all lands which were taken up for cultivation but are temporarily out of cultivation for the period of not less than one year and not more than five years.

Column (19)—Net area sown.—This represents net area sown with crops.

Table III-A.

Sources of Water-supply and area irrigated therefrom in each district of Tamil Nadu in 1967-68.

District.	Canals. Government. Number.	Canals. Government. Kilo-metres.	Canals. Private. Number.	Canals. Private. Kilo-metres.	Wells. Number of tube-wells. Govern-ment.	Wells. Number of tube-wells. Private.	Wells. Number of tube-wells. Total.	Wells. Number of other wells used for irrigation purposes only. Government. Masonry.	Wells. Number of other wells used for irrigation purposes only. Government. Non-masonry.	District.
(1)	(2)	(3)	(4)	(5)	(6)	(7)	(8)	(9)	(10)	
Chingleput	94	378	..	..	5	1	6	107	2	Chingleput.
South Arcot	500	12,855	..	..	148	622	770	2,330	240	South Arcot.
North Arcot	748	1,909	..	..	..	222	222	127	157	North Arcot.
Salem	86	695	7	11	..	..	..	22	..	Salem.
Dharmapuri	232	737	8	13	..	..	..	262	5	Dharmapuri.
Coimbatore	71	1,172	2	19	..	20	20	77	2	Coimbatore.
Tiruchirappalli ..	487	1,151	..	..	12	120	132	230	652	Tiruchirappalli.
Thanjavur	134	2,688	7	11	2	624	626	2	..	Thanjavur.
Madurai	414	993	..	..	..	224	224	4	9	Madurai.
Ramanathapuram ..	..	..	..	..	..	26	26	..	..	Ramanathapuram.
Tirunelveli	395	874	4	2	..	..	..	228	7	Tirunelveli.
The Nilgiris	..	..	..	..	..	..	..	..	..	The Nilgiris.
Kanyakumari ..	36	465	..	..	..	11	11	..	..	Kanyakumari.
State ..	3,197	23,917	25	56	167	1,870	2,037	3,389	1,074	State.

District.	Wells—cont. Number of other wells used for irrigation purposes only. Private. Masonry.	Wells—cont. Number of other wells used for irrigation purposes only. Private. Non-masonry.	Wells—cont. Total.	Wells—cont. Number of wells used for domestic purpose only.	Wells—cont. Number of wells not in use.	Reser-voirs.	Number of tanks. With ayacuts of 100 acres or more.	Number of tanks. With ayacuts of less than 100 acres.	Number of tanks. Total.	District.
	(11)	(12)	(13)	(14)	(15)	(16)	(17)	(18)	(19)	
Chingleput	46,210	11,811	58,130	47,514	3,584	1	1,483	1,714	3,197	Chingleput.
South Arcot	83,475	4,352	90,397	29,745	1,292	4	1,254	1,646	2,900	South Arcot.
North Arcot	135,618	40,977	176,879	33,768	13,218	1	927	2,262	3,189	North Arcot.
Salem	140,364	932	141,318	10,459	3,218	1	137	498	635	Salem.
Dharmapuri	61,088	3,968	65,323	10,169	1,226	1	838	1,294	2,132	Dharmapuri.
Coimbatore	123,807	1,122	125,008	20,996	7,105	4	68	45	113	Coimbatore.
Tiruchirappalli ..	110,082	35,373	146,337	14,878	3,517	1	354	7,502	7,856	Tiruchirappalli.
Thanjavur	7,134	31,149	38,285	69,180	2,728	..	146	737	883	Thanjavur.
Madurai	69,513	22,391	91,917	4,121	5,264	2	348	5,147	5,495	Madurai.
Ramanathapuram	25,726	4,027	29,753	15,761	689	..	2,365	3,001	5,366	Ramanathapuram.
Tirunelveli	56,294	6,921	63,450	18,106	5,872	14	477	1,940	2,417	Tirunelveli.
The Nilgiris	..	..	..	30	29	..	..	..	..	The Nilgiris.
Kanyakumari	233	269	552	7,366	730	2	55	2,394	2,449	Kanyakumari.
State ..	859,594	163,292	1,027,349	282,093	48,472	31	8,452	28,180	36,632	State.

District.	Number of oil engines.	Net area irrigated by — Government canals. Hectares.	Private canals. Hectares.	Tanks. Hectares.	Net area irrigated by wells. — Tube wells. Hectares.	Sole irrigation. Hectares.	Supplementing other sources of irrigation. Hectares.	Other sources, i.e., spring channels, etc. Hectares.	District.
	(20)	(21)	(22)	(23)	(24)	(25)	(26)	(27)	
Chingleput	11,131	5,600	..	184,553	34	32,651	31,525	6,898	Chingleput.
South Arcot	5,527	78,246	..	117,575	4,942	62,834	8,354	10,899	South Arcot
North Arcot	3,622	14,860	..	162,996	264	92,241	15,079	7,745	North Arcot.
Salem	5,643	21,263	83	14,761	..	87,587	1,493	5,974	Salem.
Dharmapuri	1,759	13,086	72	17,698	89	27,672	5,194	270	Dharmapuri.
Coimbatore	3,221	96,827	563	4,456	32	1,45,224	9,910	2,184	Coimbatore.
Tiruchirappalli ..	18,521	83,723	..	79,439	471	63,492	17,070	3,638	Tiruchirappalli.
Thanjavur	456	470,787	572	30,559	170	8,047	4,359	451	Thanjavur.
Madurai	2,464	66,803	..	51,919	272	86,283	7,218	2,433	Madurai.
Ramanathapuram ..	1,933	..	..	227,822	22	25,974	2,609	762	Ramanathapuram.
Tirunelveli .. .	993	21,271	..	86,756	..	59,777	1,214	4,866	Tirunelveli.
The Nilgiris .. .	..	..	..	..	..		..	708	The Nilgiris.
Kanyakumari .	45	19,263	..	11,277	22	91	750	817	Kanyakumari.
State ..	55,315	891,729	1,290	989,811	6,318	691,873	104,775	47,645	State.

District.	Total net area irrigated excluding area irrigated by wells supplementing other sources. Hectares.	Percentage of net area irrigated to net area sown.	Area irrigated more than once in the same year. Hectares.	Total gross area of crops irrigated. Hectares.	Percentage of total gross irrigated area to the total area sown.	Number of wells having independent ayacuts.	Number of wells supplementing recognised sources of irrigation.	Percentage of area irrigated by wells having independent ayacuts to the total net area irrigated.	District.
	(28)	(29)	(30)	(31)	(32)	(33)	(34)	(35)	
Chingleput	229,736	69·3	120,214	349,950	73.5	33,358	24,778	14·2	Chingleput.
South Arcot	274,496	49·0	123,961	398,457	55·9	31,122	57,475	22·9	South Arcot.
North Arcot	278,106	51·4	91,384	369,490	53·9	90,258	86,843	33·2	North Arcot.
Salem	129,668	12·7	48,264	177,932	38·6	112,599	28,719	67·5	Salem.
Dharmapuri	58,887	14·8	9,735	68,622	15·1	27,017	38,306	47·0	Coimbatore.
Coimbatore	249,286	36·4	76,025	325,811	40·4	118,897	6,131	58·3	Dharmapuri.
Tiruchirappalli ..	230,763	31·6	68,714	299,477	36·9	145,455	132	27·5	Tiruchirappalli.
Thanjavur	510,586	84·5	136,754	647,340	76·6	35,363	3,548	1·6	Thanjavur.
Madurai	207,710	36.4	62,404	270,114	42·0	78,640	13,501	41·5	Madurai.
Ramanathapuram ..	254,580	39.6	13,200	267,780	39·8	25,726	4,027	10·2	Ramanathapuram.
Tirunelveli	172,670	35·2	67,829	240,499	41·7	43,581	19,869	34·6	Tirunelveli.
The Nilgiris	708	1·4	..	708	1·3	..	..	..	The Nilgiris.
Kanyakumari ..	31,470	38.9	28,525	59,995	52·7	72	480	0·3	Kanyakumari.
State ..	2,628,666	43·2	847,009	3,475,675	47·6	742,088	283,809	26·3	State.

TABLE III-B.

Area of crops irrigated in each district of Tamil Nadu in 1967–68.

Food crops.

District.	Rice. I Crop.	Rice. II Crop.	Rice. III Crop.	Rice. Total.	Cereals. Wheat.	Cereals. Cholam.	Cereals. Cumbu.	Cereals. Barley.	Cereals. Maize.	Cereals. Ragi.	Cereals. Korra.	District.
(1)	(2)	(3)	(4)	(5)	(6)	(7)	(8)	(9)	(10)	(11)	(12)	
	Hectares.	Hectares.	Hectares.	Hectares.	Hectares.	Hectares.	Hectares.	Hectares.	Hectares.	Hectares.	Hectares.	
Chingleput ..	196,565	76,811	19,966	293,342	..	445	2,678	..	..	17,546	99	Chingleput.
South Arcot ..	209,763	82,196	9,459	301,418	..	652	1,993	..	3	17,817	5	South Arcot.
North Arcot	182,930	77,148	18,541	278,619	..	3,667	4,650	..	243	22,751	..	North Arcot.
Salem	55,751	25,406	2,321	83,478	81	16,422	8,816	..	238	13,393	131	Salem.
Dharmapuri	40,656	8,464	..	49,120	1	767	1,409	..	338	5,624	4	Dharmapuri.
Coimbatore ..	66,589	26,426	1,516	94,531	41	44,190	18,261	..	436	26,664	4,487	Coimbatore.
Tiruchirappalli ..	152,701	45,232	2,400	200,333	..	19,463	8,939	..	1,422	7,708	26	Tiruchirappalli.
Thanjavur	482,336	129,979	..	612,315	..	532	114	..	2,826	2,364	5	Thanjavur.
Madurai	115,350	44,048	132	159,530	127	34,489	4,161	10	165	12,964	3,085	Madurai.
Ramanathapuram ..	185,714	12,425	567	198,776	..	5,578	2,277	..	..	14,042	17	Ramanathapuram.
Tirunelveli	80,760	62,104	446	143,310	..	29,482	1,431	..	77	9,135	46	Tirunelveli.
The Nilgiris	..	..	..	..	..	..	..	..	..	..	..	The Nilgiris.
Kanyakumari ..	28,963	28,437	30	57,430	..	81	..	..	..	14	..	Kanyakumari.
State ..	1,798,148	618,676	55,378	2,472,202	250	155,768	54,729	10	5,748	150,022	7,905	State.

District.	Cereals—concld. Varagu	Cereals—concld. Samai.	Cereals—concld. Other cereals.	Cereals—concld. Total.	Pulses. Bengal-gram.	Pulses. Green-gram.	Pulses. Red-gram.	Pulses. Black-gram.	Pulses. Horse-gram.	Pulses. Other pulses.	Pulses. Total.	District.
	(13)	(14)	(15)	(16)	(17)	(18)	(19)	(20)	(21)	(22)	(23)	
	Hectares.	Hectares.	Hectares.	Hectares.	Hectares.	Hectares.	Hectares.	Hectares.	Hectares.	Hectares.	Hectares.	
Chingleput	79	..	4	314,193	..	9	3	26	3	8	49	Chingleput.
South Arcot ..	208	..	8	322,014	..	47	33	348	..	62	490	South Arcot.
North Arcot ..	20	..	..	309,950	..	..	..	..	..	..	..	North Arcot.
Salem ..	45	91	380	123,075	2	334	25	36	..	260	657	Salem.
Dharmapuri	..	..	30	57,293	1	..	..	..	..	..	1	Dharmapuri.
Coimbatore ..	1,306	475	236	190,627	232	70	82	190	857	332	1,763	Coimbatore.
Tiruchirappalli ..	539	52	5	2,38487	..	62	13	142	5	55	277	Tiruchirappalli.
Thanjavur	13	..	360	618,529	1	5	4	232	..	1	343	Thanjavur.
Madurai	333	1	698	215,563	121	84	88	216	..	43	552	Madurai.
Ramanathapuram ..	847	19	1,228	222,784	1	8	30	51	40	10	140	Ramanathapuram.
Tirunelveli	413	176	939	185,009	2	103	310	1,183	89	466	2,153	Tirunelveli.
The Nilgiris ..	..	..	..	..	..	..	..	..	..	..	..	The Nilgiris
Kanyakumari ..	..	36	..	57,561	..	..	..	..	..	..	..	Kanyakumari
State ..	3,803	850	3,888	2,855,175	360	722	588	2,524	994	1,237	6,425	State.

Food Crops—*cont.*

District.	Total, foodgrains Hectares. (24)	*Condiments and spices.* Cardamoms. Hectares. (25)	Chillies. Hectares. (26)	Ginger Hectares. (27)	Pepper. Hectares. (28)	Turmeric. Hectares. (29)	Others. Hectares. (30)	Total. Hectares. (31)	District.
Chingleput	314,242	..	1,825	..	..	..	2	1,827	Chingleput.
South Arcot ..	322,594	..	1,436	..	..	333	89	1,858	South Arcot.
North Arcot	309,950	..	2,058	2	..	157	51	2,268	North Arcot.
Salem	123,732	55	1,281	..	..	308	767	2,411	Salem.
Dharmapuri	57,294	..	1,168	..	..	76	40	1,284	Dharmapuri.
Coimbatore ..	192,390	..	5,331	..	..	3,125	1,350	9,806	Coimbatore.
Tiruchirappalli ..	238,764	..	8,857	..	..	537	156	9,550	Tiruchirappalli.
Thanjavur	618,872	..	1,751	..	..	108	8	1,867	Thanjavur.
Madurai	216,115	..	7,963	..	..	32	539	8,534	Madurai.
Ramanathapuram ..	222,924	..	16,933	..	..	..	38	16,971	Ramanathapuram
Tirunelveli	187,162	..	17,855	..	..	19	21	17,895	Tirunelveli.
The Nilgiris	..	..	..	..	..	..	..	..	The Nilgiris.
Kanyakumari ..	57,561	..	74	..	..	..	7	81	Kanyakumari
State ..	2,861,600	55	66,532	2	..	4,695	3,068	74,352	State.

District.	Sugarcane. Hectares. (32)	*Fruits and vegetables including root crops.* Potatoes. Hectares. (33)	Onions. Hectares. (34)	Others. Hectares. (35)	Total. Hectares (36)	Other food crops. Hectares. (37)	Total food crops. Hectares. (38)	District.
Chingleput	1,371	..	4	1,577	1,581		319,023	Chingleput.
South Arcot	17,314	..	136	3,159	3,295	..	345,061	South Arcot.
North Arcot	22,002	..	451	2,959	3,420	..	337,640	North Arcot.
Salem	6,847	..	1,140	26,129	27,269	..	160,259	Salem.
Dharmapuri	3,560	51	238	2,401	2,690	111	64,939	Dharmapuri.
Coimbatore	25,419	..	3,454	6,456	9,910	4	237,529	Coimbatore.
Tiruchirappalli ..	15,440	..	2,180	11,731	13,911	..	277,665	Tiruchirappalli.
Thanjavur	4,929	..	63	5,362	5,425	249	631,342	Thanjavur.
Madurai	5,788	117	5,860	8,638	14,615	587	245,639	Madurai.
Ramanathapuram ..	3,445	..	1,478	2,677	4,155	266	247,761	Ramanathapuram.
Tirunelveli	855	..	2,007	10,344	12,351	1,196	219,459	Tirunelveli.
The Nilgiris	..	708	..	..	708	..	708	The Nilgiris.
Kanyakumari ..	1	..	..	2,195	2,195	..	59,838	Kanyakumari.
State	106,971	876	17,011	83, 38	101,525	2,415	3,146,863	

TABLE III-B—*cont.*

Area of crops irrigated in each district of Tamil Nadu in 1967-68—*cont.*

Non-Food crops—Oil seeds.

District.	Gingelly Hectares.	Groundnut. Hectares.	Castor. Hectares.	Coconut. Hectares.	Mustard. Hectares.	Others. Hectares.	Total oil seeds. Hectares.	District.
	(39)	(40)	(41)	42)	(43)	(44)	(45)	
Chingleput	5,239	24,494	..	68	..	1	29,802	Chingleput.
South Arcot ..	1,753	49,464	..	28	..	17	51,262	South Arcot.
North Arcot ..	1,714	28,808	10	740	..	..	31,272	North Arcot.
Salem	912	10,990	19	854	51	..	12,826	Salem.
Dharmapuri ..	18	542	20	1,493	7	1	2,081	Dharmapuri.
Coimbatore ..	1,599	19,990	166	8,165	5	..	29,925	Coimbatore.
Tiruchirappalli ..	1,660	13,145	16	827	..	2	15,650	Tiruchirappalli.
Thanjavur	60	13,349	..	659	..	6	14,074	Thanjavur.
Madurai	275	11,182	8	1,034	1	1	12,501	Madurai.
Ramanathapuram ..	487	3,455	23	1,518	..	17	5,500	Ramanathapuram
Tirunelveli	83	5,737	66	995	2	6	6,889	Tirunelveli.
The Nilgiris	..	..	..	..	..	..	..	The Nilgiris.
Kanyakumari ..	..	..	2	81	..	..	83	Kanyakumari.
State ..	18,800	181,156	330	16,462	66	51	211,865	State.

Non-food crops—cont.

District.	Cotton. Hectares.	Indigo. Hectares.	Tobacco. Hectares.	Rubber. Hectares.	Coffee. Hec-tares.	Tea. Hec-tares.	Indian Hemp. Hec-tares.	Opium. Hec tares.	Cin-chona. Hec-tares.	Fodder crops. Hec-tores.	Miscella-neous non-food crops. Hectares.	Total non-food crops. Hectares.	Total food and non-food crops. Hectares.	District.
	(46)	(47)	(48)	(49)	(50)	(51)	(52)	(53)	(54)	(55)	(56)	(57)	(58)	
Chingleput	18	..	..	..	..	..	..	..	..	..	1,107	30,927	349,950	Chingleput.
North Arcot	596	11	161	..	..	..	1	..	..	301	1,064	53,396	398,457	South Arcot.
South Arcot	10	11	131	..	..	..	..	..	..	..	426	31,850	369,490	North Arcot.
Salem	2,914	11	637	..	41	..	..	..	..	..	1,244	17,673	177,932	Salem.
Dharmapuri ..	891	..	74	..	..	..	..	..	..	..	637	3,683	68,622	Dharmapuri.
Coimbatore	45,448	..	10,247	..	..	..	..	..	..	669	1,493	87,782	325,311	Coimbatore.
Tiruchirappalli ..	4,102	2	489	..	..	..	..	..	..	261	1,308	21,812	299,477	Tiruchirappalli.
Thanjavur	41	..	546	..	..	..	..	..	..	..	1,337	15,998	647,340	Thanjavur.
Madurai	6,684	..	1,919	..	5	..	..	..	..	217	3,149	24,475	270,114	Madurai.
Ramanathapuram ..	13,566	117	30	..	..	..	..	..	..	95	711	20,019	267,780	Ramanathapuram.
Tirunelveli	12,150	157	196	..	93	..	4	..	..	24	1,527	21,040	240,499	Tirunelveli.
The Nilgiris	..	..	..	..	..	..	..	..	..	..	..	..	708	The Nilgiris.
Kanyakumari ..	..	..	..	..	..	..	..	..	..	..	74	157	59,995	Kanyakumari.
State ..	86,420	309	14,430	..	139	..	5	..	..	1,567	14,077	328,812	3,475,675	State.

TABLE IV-A.

Statement showing the area in hectares under food crops in each district of Tamil Nadu in 1967-68.

District.	Rice. I Crop. Current. Hectares.	Rice. I Crop. Normal. Hectares.	Rice. II Crop. Current. Hectares.	Rice. II Crop. Normal. Hectares.	Rice. III Crop. Current. Hectares.	Rice. III Crop. Normal. Hectares.	Rice. Total. Current. Hectares.	Rice. Total. Normal. Hectares.	Wheat. Current. Hectares.	Wheat. Normal. Hectares.	District.
(1)	(2)	(3)	(4)	(5)	(6)	(7)	(8)	(9)	(10)	(11)	
Chingleput	245,398	239,830	76,811	83,890	19,966	16,630	342,175	340,360	..	..	Chingleput.
South Arcot	226,683	220,670	82,881	68,840	9,472	14,440	319,036	303,940	..	..	South Arcot.
North Arcot	182,930	194,760	77,148	78,170	18,541	17,890	278,619	290,820	..	..	North Arcot.
Salem	56,060 }	90,590	25,425 }	27,040	2,321 }	1,810	83,806 }	119,450	182 }	220	Salem.
Dharmapuri	40,974 }		8,464 }		.. }		49,438 }		2 }		Dharmapuri.
Coimbatore	66,757	65,450	26,426	30,700	1,516	4,460	94,699	100,660	156	160	Coimbatore.
Tiruchirappalli ..	175,160	175,510	45,752	52,290	2,400	4,130	223,312	231,960	..	..	Tiruchirappalli.
Thanjavur	503,676	507,350	130,749	99,340	..	260	634,425	606,950	..	..	Thanjavur.
Madurai	115,973	120,470	44,517	34,970	132	610	160,622	155,430	127	520	Madurai.
Ramanathapuram ..	256,648	244,120	12,669	12,700	583	590	269,900	257,410	..	..	Ramanathapuram.
Tirunelveli	80,942	89,550	62,148	63,050	447	500	143,537	153,190	..	..	Tirunelveli.
The Nilgiris	2,690	3,480	120	..	..	..	2,810	3,480	540	310	The Nilgiris.
Kanyakumari ..	28,963	28,620	28,437	28,180	30	..	57,430	56,800	..	..	Kanyakumari.
State ..	**1,982,854**	**1,980,400**	**621,547**	**579,170**	**55,408**	**61,820**	**2,659,809**	**2,620,450**	**1,007**	**1,210**	**State.**

District.	Cholam. Kharif. Current. Hectares.	Cholam. Kharif. Normal. Hectares.	Cholam. Rabi. Current. Hectares.	Cholam. Rabi. Normal. Hectares.	Cholam. Total. Current. Hectares.	Cholam. Total. Normal. Hectares.	Cumbu. Current. Hectares.	Cumbu. Normal. Hectares.	Barley. Current. Hectares.	Barley. Normal. Hectares.	District.
	(12)	(13)	(14)	(15)	(16)	(17)	(18)	(19)	(20)	(21)	
Chingleput	894	1,270	32	20	926	1,290	4,488	4,540	..	..	Chingleput.
South Arcot	35,567	34,940	1,433	7,390	37,000	42,330	54,693	47,320	..	..	South Arcot.
North Arcot	26,408	33,220	7,262	6,840	33,670	40,060	16,582	14,630	..	..	North Arcot.
Salem	49,236 }	105,610	27,410 }	32,610	76,646 }	138,220	38,878 }	72,640	..	..	Salem.
Dharmapuri	52,255 }		1,855 }		54,110 }		14,497 }				Dharmapuri.
Coimbatore	146,422	155,260	47,404	54,860	193,826	210,120	49,763	59,920	..	..	Coimbatore.
Tiruchirappalli ..	92,643	108,180	39,260	26,270	131,903	134,450	94,332	100,100	..	..	Tiruchirappalli.
Thanjavur	396	1,360	148	160	544	1,520	1,291	1,170	..	..	Thanjavur.
Madurai	85,323	86,600	30,263	43,070	115,586	129,670	22,309	18,840	10	30	Madurai.
Ramanathapuram ..	10,944	15,340	7,813	4,050	18,757	19,390	56,025	48,400	..	..	Ramanathapuram.
Tirunelveli	27,364	21,970	14,330	11,990	41,694	33,960	77,347	66,710	..	..	Tirunelveli.
The Nilgiris	21	30	..	20	21	50	2	10	24	240	The Nilgiris.
Kanyakumari ..	154	70	..	..	154	70	51	40	..	..	Kanyakumari.
State ..	**527,627**	**563,850**	**177,210**	**187,280**	**704,837**	**751,130**	**430,258**	**434,320**	**34**	**270**	**State.**

TABLE IV-A—*cont.*

Statement showing the area in hectares under food crops in each district of Tamil Nadu in 1967-68—*cont.*

District.	Maize. Current. Hectares. (22)	Maize. Normal. Hectares. (23)	Ragi. Current. Hectares. (24)	Ragi. Normal. Hectares. (25)	Korra. Kharif. Current. Hectares. (26)	Korra. Kharif. Normal. Hectares. (27)	Korra. Rabi. Current. Hectares. (28)	Korra. Rabi. Normal. Hectares. (29)	Korra. Total. Current. Hectares. (30)	Korra. Total. Normal. Hectares. (31)	District.
Chingleput	54	..	26,008	25,120	245	230	49	30	294	260	Chingleput.
South Arcot	4	10	21,308	22,330	760	900	53	279	813	1,170	South Arcot.
North Arcot	423	350	27,038	28,970	319	310	21	110	340	420	North Arcot.
Salem	346	920	31,293	135,570	3,351	4,380	308	480	3,659	4,860	Salem.
Dharmapuri ..	340		91,159		776		139		915		Dharmapuri.
Coimbatore	451	100	37,081	41,280	5,587	5,520	1,209	1,710	6,796	7,230	Coimbatore.
Tiruchirappalli ..	4,687	1,560	16,794	16,960	276	250	40	140	316	390	Tiruchirappalli.
Thanjavur	3,334	1,590	3,267	3,820	17	20	..	..	17	20	Thanjavur.
Madurai	420	100	15,222	14,230	4,780	2,880	582	1,190	5,362	4,070	Madurai.
Ramanathapuram ..	..	650	31,377	27,280	285	170	69	690	354	860	Ramanathapuram.
Tirunelveli	78	..	9,723	9,400	54	30	352	80	406	110	Tirunelveli.
The Nilgiris	3	..	1,463	1,380	..	..	41	..	41	..	The Nilgiris.
Kanyakumari ..	..	..	20	..	..	..	..	..	..	..	Kanyakumari.
State ..	10,140	5,280	311,753	326,340	16,450	14,690	2,863	4,700	19,313	19,390	State.

District.	Varagu. Kharif. Current. Hectares. (32)	Varagu. Kharif. Normal. Hectares. (33)	Varagu. Rabi. Current. Hectares. (34)	Varagu. Rabi. Normal. Hectares. (35)	Varagu. Total. Current. Hectares. (36)	Varagu. Total. Normal. Hectares. (37)	Samai. Kharif. Current. Hectares. (38)	Samai. Kharif. Normal. Hectares. (39)	Samai. Rabi. Current. Hectares. (40)	Samai. Rabi. Normal. Hectares (41)	District.
Chingleput	3,571	4,090	..	50	3,571	4,140	17	40	..	10	Chingleput.
South Arcot ..	28,208	54,550	1,480	2,250	29,688	56,800	869	840	6	390	South Arcot.
North Arcot	8,292	12,450	935	1,030	9,227	13,480	15,276	16,080	549	600	North Arcot.
Salem	4,622	16,370	5,288	2,240	9,910	18,610	9,745	67,910	1,524	3,390	Salem.
Dharmapuri ..	15,324		427		15,751		45,281		1,632		Dharmapuri.
Coimbatore	1,210	1,060	367	220	1,577	1,280	17,437	24,300	5,619	4,920	Coimbatore.
Tiruchirappalli ..	63,232	75,530	3,200	3,270	66,432	78,800	6,612	6,960	2,263	2,840	Tiruchirappalli.
Thanjavur	13,293	13,350	..	90	13,293	13,440	107	20	..	.	Thanjavur.
Madurai	12,528	15,400	1,725	2,870	14,253	18,270	31,570	23,330	5,599	14,490	Madurai.
Ramanathapuram ..	29,705	34,150	10,906	5,730	40,611	39,880	2,578	3,160	977	1,070	Ramanathapuram.
Tirunelveli	1,255	270	293	1,160	1,548	1,430	3,515	3,400	9,789	7,430	Tirunelveli.
The Nilgiris	..	10	..	..	..	10	1,267	790	..	680	The Nilgiris.
Kanyakumari ..	..	..	..	..	..	..	28	..	8	..	Kanyakumari
State ..	181,240	227,230	24,621	18,910	205,861	246,140	134,302	146,830	27,966	35,820	State.

District.	Samai—cont. Total. Current. Hectares. (42)	Normal. Hectares. (43)	Kudiravalli. Current. Hectares. (44)	Normal. Hectares. (45)	Panivaragu. Current. Hectares. (46)	Normal. Hectares. (47)	Other cereals. Kharif. Current. Hectares. (48)	Normal. Hectares. (49)	Rabi. Current. Hectares. (50)	Normal. Hectares. (51)	Total. Current. Hectares. (52)	Normal. Hectares. (53)	District.
Chingleput	17	50	..	30	..	..	41	90	49	30	90	120	Chingleput.
South Arcot	875	1,230	..	50	..	..	..	90	161	..	161	90	South Arcot.
North Arcot	15,825	16,680	..	..	79	40	478	630	122	110	600	740	North Arcot.
Salem	11,269	71,280	39	240	81	500	1,811	1,290	127	80	1,938	1,370	Salem.
Dharmapuri	46,913		84		253		297	..	..		297	..	Dharmapuri
Coimbatore	23,056	29,220	358	120	..	..	91	350	..	30	91	380	Coimbatore.
Tiruchirappalli ..	8,875	9,800	76	90	34	..	85	170	25	80	110	250	Tiruchirappalli.
Thanjavur	107	20	..	..	..	..	418	70	..	10	418	80	Thanjavur.
Madurai	37,169	37,820	6,142	7,600	..	..	1,428	70	80	170	1,508	240	Madurai.
Ramanathapuram ..	3,555	4,230	23,596	19,070	4	..	1,432	2,410	1,257	1,170	2,689	3,580	Ramanathapuram
Tirunelveli	13,306	10,830	13,420	9,100	118	320	660	1,250	375	7,820	1,035	9,070	Tirunelveli.
The Nilgiris	1,267	1,470	..	..	..	..	291	30	..	80	291	110	The Nilgiris.
Kanyakumari ..	36	..	..	..	..	..	..	..	..	..	..	..	Kanyakumari.
State ..	**162,268**	**182,630**	**43,715**	**36,300**	**569**	**860**	**7,032**	**6,450**	**2,196**	**9,580**	**9,228**	**16,030**	**State.**

District	Total cereals Current. Hectares. (54)	Normal. Hectares. (55)	Bengalgram. Current. Hectares. (56)	Normal. Hectares. (57)	Greengram. Current. Hectares. (58)	Normal. Hectares. (59)	Redgram. Current. Hectares. (60)	Normal. Hectares. (61)	Blackgram. Current. Hectares. (62)	Normal. Hectares. (63)	Horsegram. Current. Hectares. (64)	Normal. Hectares. (65)	District.
Chingleput	377,623	375,910	..	70	138	110	583	570	837	880	1,969	2,190	Chingleput.
South Arcot	463,578	475,270	9	100	3,325	1,610	5,160	4,740	5,946	3,880	2,987	2,800	South Arcot.
North Arcot	382,403	406,190	110	110	1,174	1,280	14,266	15,210	2,259	2,080	12,495	12,030	North Arcot.
Salem	258,047	563,880	59	810	1,382	2,750	2,163	6,140	1,457	3,300	15,341	89,560	Salem.
Dharmapuri	273,759		235		1,236		4,035		2,510		74,706		Dharmapuri.
Coimbatore	407,854	450,470	2,305	920	3,668	4,700	3,408	3,640	1,840	1,930	58,145	51,480	Coimbatore.
Tiruchirappalli ..	546,871	574,360	146	60	1,792	1,850	16,182	16,090	3,072	2,950	6,836	7,650	Tiruchirappalli.
Thanjavur	656,696	628,610	27	10	20,446	22,160	1,526	1,510	8,297	10,620	91	70	Thanjavur.
Madurai	378,730	386,820	414	180	510	540	1,419	1,760	4,155	3,550	25,647	15,660	Madurai.
Ramanathapuram ..	446,868	420,750	4	50	3,294	4,030	1,461	2,630	5,977	4,710	6,333	5,720	Ramanathapuram
Tirunelveli	302,210	294,120	49	110	7,847	6,040	945	1,400	8,721	10,470	27,456	16,710	Tirunelveli.
The Nilgiris	6,462	7,060	8	..	..	..	..	..	..	..	13	10	The Nilgiris.
Kanyakumari ..	57,691	56,910	..	..	40	30	136	160	944	370	958	1,480	Kanyakumari.
State ..	**4,558,792**	**4,640,350**	**3,366**	**2,420**	**44,852**	**45,100**	**51,284**	**53,850**	**46,015**	**44,740**	**232,977**	**205,360**	**State.**

TABLE IV-A—*cont.*

Statement showing the area in hectares under food crops in each district in Tamil Nadu in 1967–68—*cont.*

District.	Other pulses. Kharif. Current Hectares.	Other pulses. Kharif. Normal Hectares.	Other pulses. Rabi. Current Hectares.	Other pulses. Rabi. Normal Hectares.	Total other pulses. Current Hectares.	Total other pulses. Normal Hectares.	Total pulses. Current Hectares.	Total pulses. Normal Hectares.	Total foodgrains. Current Hectares.	Total foodgrains. Normal Hectares.	Betelnuts. Current Hectares.	Betelnuts. Normal Hectares.	District.
	(66)	(67)	(68)	(69)	(70)	(71)	(72)	(73)	(74)	(75)	(76)	(77)	
Chingleput	40	80	92	70	132	150	3,659	3,970	381,282	379,880	..	..	Chingleput.
South Arcot	843	670	208	490	1,051	1,160	18,478	14,290	482,056	489,560	..	..	South Arcot.
North Arcot	1,053	1,890	2,393	1,210	3,446	3,100	33,750	33,810	416,153	440,000	1	20	North Arcot.
Salem	4,088	7,520	2,699	3,790	6,787	11,310	27,189	113,870	285,236	677,750	678	620	Salem.
Dharmapuri	3,227		3,544		6,771		89,493		363,252		180		Dharmapuri.
Coimbatore	15,195	810	14,440	18,780	29,635	19,590	99,001	82,260	506,855	532,730	851	770	Coimbatore.
Tiruchirappalli ..	4,806	3,740	701	810	5,507	4,550	33,535	33,150	580,406	607,510	9	..	Tiruchirappalli.
Thanjavur .. .	681	270	91	140	772	410	31,159	34,780	687,855	663,390	17	20	Thanjavur.
Madurai	3,832	4,520	69	360	3,901	4,880	36,046	26,570	414,776	413,390	19	10	Madurai.
Ramanathapuram ..	1,185	630	2,079	1,280	3,264	1,910	20,333	19,050	467,201	439,800	..	10	Ramanathapuram.
Tirunelveli	1,800	1,930	5,186	2,520	6,986	4,450	52,004	39,180	354,214	333,300	49	100	Tirunelveli.
The Nilgiris	26	60	242	110	268	170	289	180	6,751	7,240	4	..	The Nilgiris.
Kanyakumari ..	87	20	1,174	1,410	1,261	1,430	3,339	3,470	61,030	60,380	469	350	Kanyakumari.
State ..	86,863	22,140	32,918	30,970	69,781	53,115	448,275	404,580	5,07,067	5,044,930	2,277	1,900	State.

Condiments and spices—cont.

District.	Cardamoms. Current. Hectares.	Cardamoms. Normal. Hectares.	Chillies. Current. Hectares.	Chillies. Normal. Hectares.	Ginger. Current. Hectares.	Ginger. Normal. Hectares.	Pepper. Current. Hectares.	Pepper. Normal. Hectares.	Turmeric. Current. Hectares.	Turmeric. Normal. Hectares.	Garlic. Current. Hectares.	Garlic. Normal. Hectares.	District.
	(78)	(79)	(80)	(81)	(82)	(83)	(84)	(85)	(86)	(87)	(88)	(89)	
Chingleput	..	..	2,427	2,280	..	..	..	.	..	10	..	..	Chingleput.
South Arcot ..	..	..	1,449	1,180	..	..	..	..	333	380	..	10	South Arcot.
North Arcot ..	..	10	2,059	2,200	2	20	..	..	157	210	23	10	North Arcot.
Salem	193	130	1,297	3,320	..	..	5	..	308	550	9	100	Salem.
Dharmapuri ..	..	..	1,457	..	..	..	..	..	76		59		Dharmapuri.
Coimbatore	692	1,030	5,401	4,660	..	..	..	..	3,125	4,150	71	100	Coimbatore.
Tiruchirappalli ..	..	..	13,394	10,670	..	..	..	..	537	910	17	20	Tiruchirappalli.
Thanjavur	..	..	1,811	1,900	..	..	..	..	110	170	..	..	Thanjavur.
Madurai	875	3,900	8,241	6,480	16	20	..	..	32	50	784	690	Madurai.
Ramanathapuram ..	..	..	20,866	19,160	..	..	..	..	..	10	..	10	Ramanathapuram
Tirunelveli	89	120	17,855	15,660	..	..	..	.	19	30	1	10	Tirunelveli.
The Nilgiris	183	160	60	60	357	260	110	90	9	10	49	50	The Nilgiris.
Kanyakumari ..	..	..	74	20	23	60	121	110	..	..	..	..	Kanyakumari.
State ..	2,032	5,350	76,391	67,590	398	360	236	200	4,744	6,480	1,013	1,000	State.

Centre Condiments and spices—cont.

District.	Coriander. Current. Hectares.	Coriander. Normal. Hectares.	Tamarind. Current. Hectares.	Tamarind. Normal. Hectares	Other condiments and spices. Current. Hectares.	Other condiments and spices. Normal. Hectares.	Total condiments and spices. Current. Hectares.	Total condiments and spices. Normal. Hectares.	Sugarcane Planted. Current. Hectares.	Sugarcane Planted. Normal. Hectares.	Sugarcane Ratoon. Current. Hectares.	Sugarcane Ratoon. Normal. Hectares.	District.
	(90)	(91)	(92)	(93)	(94)	(95)	(96)	(97)	(98)	(99)	(100)	(101)	
Chingleput	128	80	74	90	24	90	2,691	2,550	648	1,200	723	160	Chingleput.
South Arcot	2,087	2,020	396	380	..	10	4,265	3,980	13,392	10,390	3,922	2,080	South Arcot.
North Arcot ..	184	150	720	770	1,321	30	4,467	3,420	19,617	12,910	2,385	2,110	North Arcot.
Salem	660	1,740 }	41	910 }	95	190 }	3,286	7,560 }	5,547	7,350 }	1,300	1,900 }	Salem.
Dharmapuri ..	1,932		829		..		4,533		2,571		989		Dharmapuri.
Coimbatore	1,492	1,550	51	50	..	..	11,683	12,310	17,450	15,020	7,969	5,710	Coimbatore.
Tiruchirappalli ..	8,599	8,690	731	700	2	..	23,289	20,990	9,245	7,610	6,195	5,200	Tiruchirappalli.
Thanjavur	143	150	656	600	96	..	2,833	2,840	3,288	1,870	1,641	1,940	Thanjavur.
Madurai	274	140	1,960	1,880	23	20	12,224	13,190	4,623	3,330	1,165	1,290	Madurai.
Ramanathapuram ..	4,255	5,060	636	510	18	100	25,775	24,860	3,238	267	207	30	Ramanathapuram.
Tirunelveli	8,330	8,560	341	320	18	80	26,702	24,880	855	720	..		Tirunelveli.
The Nilgiris . ..	30	20	..	..	6	40	808	690	..	..	2	..	The Nilgiris.
Kanyakumari ..	..	..	1,509	1,500	..	..	2,196	2,040	1	..	..	..	Kanyakumari.
State ..	28,114	28,160	7,944	7,710	1,603	560	124,752	119,310	80,475	63,060	26,498	20,420	**State.**

Sugarcane—cont. / *Fruits and vegetables.*

District.	Total sugarcane. Current. Hectares.	Total sugarcane. Normal. Hectares.	Palmyrah. Current. Hectares.	Palmyrah. Normal. Hectares.	Other ssugar crops. Current. Hectares.	Other ssugar crops. Normal. Hectares.	Total ugar crops. Current. Hectares.	Total ugar crops. Normal. Hectares.	Bananas. Current. Hectares.	Bananas. Normal. Hectares.	Fruits of citrus varieties. Current Hectares.	Fruits of citrus varieties. Normal. Hectares.	District.
	(102)	(103)	(104)	(105)	(106)	(107)	(108)	(109)	(110)	(111)	(112)	(113)	
Chingleput	1,371	1,360	580	410	2	..	1,953	1,770	1,120	1,310	40	90	Chingleput.
South Arcot ..	17,314	12,470	484	460	..	..	17,798	12,930	437	520	81	100	South Arcot.
North Arcot ..	22,002	15,020	305	540	2	30	22,309	15,590	1,680	1,840	115	390	North Arcot.
Salem	6,847	9,250 }	66	260 }	4	10 }	6,917	9,520 }	1,947	2,220 }	327	280 }	Salem.
Dharmapuri	3,560		162		15		3,737		633		12		Dharmapuri.
Coimbatore	25,419	20,730	485	450	..	..	25,904	21,180	2,694	3,210	181	90	Coimbatore.
Tiruchirappalli ..	15,440	12,810	201	220	..	..	15,641	13,030	7,995	7,190	397	500	Tiruchirappalli.
Thanjavur	4,929	3,810	1,015	1,000	1	..	5,945	4,810	4,353	5,170	527	550	Thanjavur.
Madurai	5,788	4,620	359	450	..	10	6,147	5,080	10,559	9,560	350	1,160	Madurai.
Ramanathapuram ..	3,445	2,690	2,026	2,420	..	20	5,471	5,130	1,560	1,470	139	280	Ramanathapuram.
Tirunelveli	855	720	13,253	13,640	889	..	14,997	14,360	6,751	4,570	425	1,150	Tirunelveli.
The Kilgiris	2	..	..	..	..	..	2	..	603	690	348	350	The Nilgiris.
Kanyakumari ..	1	..	2,071	2,080	..	..	2,072	2,080	1,501	1,340	..	..	Kanyakumari.
State ..	106,978	83,480	21,007	21,930	913	70	128,893	105,480	42,433	39,090	2,942	4,940	State

TABLE IV A—*cont.*

Statement showing the area in hectaresunder food corps in each district in Tamil Nadu in 1967–68—*cont*.

Fruits and vegetables—cont.

District.	Mangoes. Current. Hectares.	Mangoes. Normal. Hectares.	Other fresh fruits. Current. Hectares.	Other fresh fruits. Normal. Hectares.	Total fresh fruits. Current. Hectares.	Total fresh fruits. Normal. Hectares.	Dry fruits. Cashew nuts. Current. Hectares.	Dry fruits. Cashew nuts. Normal. Hectares.	Other dry fruits. Current. Hectares.	Other dry fruits. Normal. Hectares.	Total dry fruits. Current. Hectares.	Total dry fruits. Normal. Hectares.	District.
	(114)	(115)	(116)	(117)	(118)	(119)	(120)	(121)	(122)	(123)	(124)	(125)	
Chingleput	2,293	2,720	375	310	3,828	4,430	266	1,250	64	10	330	1,260	Chingleput.
South Arcot	1,382	1,310	200	310	2,100	2,240	14,364	16,570	..	690	14,364	17,260	South Arcot.
North Arcot	4,483	4,250	174	240	6,452	6,720	6	..	..	..	6	..	North Arcot.
Salem	344	6,030 }	123	980 }	2,741	9,510 }	2	.. }	..	120 }	2	120 }	Salem.
Dharmapuri	5,863		227		6,735		..		202		202		Dharmapuri.
Coimbatore	272	290	88	280	3,235	3,870	..	..	..	..	..	..	Coimbatore.
Tiruchirappalli	1,352	1,340	395	390	10,139	9,420	17,393	14,810	80	80	17,473	14,890	Tiruchirappalli.
Thanjavur	2,078	1,880	531	730	8,089	8,330	6,990	6,330	23	40	7,013	6,370	Thanjavur.
Madurai	5,866	5,020	3,437	1,720	20,212	17,460	..	20	8	..	8	20	Madurai.
Ramanathapuram	830	800	187	270	2,716	2,820	2,534	1,840	..	180	2,534	2,020	Ramanathapuram.
Tirunelveli	1,754	1,630	1,006	550	9,936	7,900	38	20	..	80	38	100	Tirunelveli.
The Nilgiris	..	..	64	90	1,015	1,130	..	..	..	..	..	..	The Nilgiris.
Kanyakumari	3,329	3,390	1,551	1,120	6,381	5,850	3,195	3,050	..	..	3,195	3,050	Kanyakumari.
State	29,846	28,660	8,358	6,990	83,579	79.680	44,788	43,890	377	1,200	45,165	45,090	State.

Fruits and vegetables—cont.

District.	Total fresh and dry fruits. Current. Hectares.	Total fresh and dry fruits. Normal. Hectares.	Vegetables. Potatoes. Current. Hectares.	Vegetables. Potatoes. Normal. Hectares.	Vegetables. Tapioca. Current. Hectares.	Vegetables. Tapioca. Normal. Hectares.	Vegetables. Sweet potatoes. Current Hectares.	Vegetables. Sweet potatoes. Normal Hectares.	Vegetables. Onions. Current Hectares.	Vegetables. Onions. Normal Hectares.	Other vegetables. Winter. Current Hectares.	Other vegetables. Winter. Normal Hectares.	District.
	(126)	(127)	(128)	(129)	(130)	(131)	(132)	(133)	(134)	(135)	(136)	(137)	
Chingleput	4,158	5,690	..	..	593	270	239	70	4	20	1,330	1,230	Chingleput.
South Arcot	16,464	19,500	..	..	1,733	700	1,147	850	136	300	906	910	South Arcot.
North Arcot	6,458	6,720	..	..	4	..	225	100	451	460	1,156	1,630	North Arcot.
Salem	2,743	9,630 }	..	120 }	23,269	13,790 }	50	140 }	1,141	910 }	1,320	2,040 }	Salem.
Dharmapuri	6,937		51		1,365		27		238		384		Dharmapuri.
Coimbatore	3,235	3,870	..	..	242	100	101	90	3,454	3,030	2,431	10,410	Coimbatore
Tiruchirappalli	27,612	24,310	..	..	532	540	1,235	1,070	2,199	1,580	1,516	4,840	Tiruchirappalli.
Thanjavur	15,102	14,700	..	..	334	160	61	60	71	70	1,191	5,180	Thanjavur.
Madurai	20,220	17,480	2,916	1,180	91	50	396	240	5,919	5,160	2,715	11,730	Madurai.
Ramanathapuram	5,250	4,840	..	..	..	20	141	100	1,478	1,420	1,370	1,250	Ramanathapuram.
Tirunelveli	9,974	8,000	..	..	36	10	568	590	2,007	1,670	1,579	1,310	Tirunelveli.
The Nilgiris	1,015	1,130	8,829	6,600	303	280	38	50	30	30	832	530	The Nilgiris.
Kanyakumari	9,576	8,900	..	..	14,899	14,210	52	60	..	..	..	500	Kanyakumari.
State.	128,744	124,770	11,796	7,900	43,401	30,130	4,280	3,420	17,128	14,650	16,730	41,560	State.

Fruits and vegetables—concld.

District.	Other vegetables—cont. Summer. Current Hectares.	Other vegetables—cont. Summer. Normal Hectares.	Total other vegetables. Current Hectares.	Total other vegetables. Normal Hectares.	Total vegetables. Current Hectares.	Total vegetables. Normal Hectares.	Total Fruits and Vegetables including root crops. Current Hectares.	Total Fruits and Vegetables including root crops. Normal Hectares.	Other miscellaneous food crops. Current Hectares.	Other miscellaneous food crops. Normal Hectares.	Total food crops. Current Hectares.	Total food crops. Normal Hectares.	District.
	(138)	(139)	(140)	(141)	(142)	(143)	(144)	(145)	(146)	(147)	(148)	(149)	
Chingleput	324	490	1,654	1,720	2,490	2,080	6,648	7,770	..	140	392,574	392,110	Chingleput.
South Arcot ..	4	220	910	1,130	3,926	2,980	20,390	22,480	..	70	524,509	529,020	South Arcot.
North Arcot ..	508	460	1,664	2,090	2,344	2,650	8,802	9,370	..	..	451,731	468,380	North Arcot.
Salem	152	1,730 }	1,472	3,770 }	25,932	18,730 }	28,675	28,360 }	..	510 }	324,114	723,700 }	Salem.
Dharmapuri ..	23		407		2,088		9,025		31		380,578		Dharmapuri.
Coimbatore	985	410	3,416	10,820	7,213	14,040	10,448	17,910	..	30	554,890	584,160	Coimbatore.
Tiruchirappalli ..	268	300	1,784	5,140	5,750	8,330	33,362	32,640	..	..	652,698	674,170	Tiruchirappalli
Thanjavur	441	510	1,632	5,690	2,098	5,980	17,200	20,680	..	380	713,833	692,100	Thanjavur.
Madurai	2,314	1,090	5,029	12,820	14,351	19,450	34,571	36,930	228	630	467,946	469,220	Madurai.
Ramanathapuram ..	2	100	1,372	1,350	2,991	2,890	8,241	7,730	2,681	290	509,369	477,810	**Ramanathapuram.**
Tirunelveli	399	1,150	1,978	2,460	4,589	4,730	14,563	12,730	536	460	411,012	385,730	Tirunelveli.
The Nilgiris	639	550	1,471	1,080	10,671	8,040	11,686	9,170	..	..	19,247	17,100	The Nilgiris.
Kanyakumari .	690	240	690	740	15,641	15,010	25,217	23,910	..	..	90,515	88,410	**Kanyakumari.**
State ..	6,749	7,250	23,479	48,810	100,084	104,910	228,828	229,680	3,476	2,510	5,493,016	5,501,910	**State.**

Table IV-B.

Statement showing the area under non-food crops in each district in Tamil Nadu in 1967–68.

Fibres. — *Cotton.*

District.	Madras Combodia Uganda. I & III. Current. Hectares.	Madras Combodia Uganda II. Current. Hectares.	Punjab American 216 F. Current. Hectares.	Karunganni. Current. Hectares.	Lakshmi. Current. Hectares.	PRS. 72. Current. Hectares.	Total, Cotton. Current Hectares.	Total, Cotton. Normal. Hectares.	District.
(1)	(2)	(3)	(4)	(5)	(6)	(7)	(8)	(9)	
Chingleput	..	46	..	..	..	..	46	150	Chingleput.
South Arcot ..	1,581	318	208	..	..	..	2,107	2,420	South Arcot.
North Arcot		134	..	..	..	..	134	210	North Arcot.
Salem	5,363	956	240	606	..	..	7,165	19,330 }	Salem.
Dharmapuri	929	781	..	523	..	..	2,233	.. }	Dharmapuri.
Coimbatore	40,900	621	384	38,807	..		80,712	114,210	Coimbatore.
Tiruchirappalli ..	1,635	507	3,495	1,354	..	..	6,991	10,230	Tiruchirappalli.
Thanjavur	..	..	126		..	61	187	80	Thanjavur.
Madurai	12,252	7,045	..	10,715	2,142	..	32,154	43,340	Madurai.
Ramanathapuram ..	..	20,876	..	37,565	16,700	..	75,141	76,420	Ramanathapuram.
Tirunelveli ..	..	7,154	..	54,759	25,054	..	86,967	91,000	Tirunelveli.
The Nilgiris	..	..	..	4	..	..	4	.	The Nilgiris.
Kanyakumari ..	..	..	..	4	..	..	4	..	Kanyakumari.
State ..	62,660	38,438	4,453	144,337	43,896	61	293,845	357,390	State.

Fibres—cont.

District.	Mesta. Current. Hectares.	Mesta. Normal. Hectares.	Sunnhemp. Current. Hectares.	Sunnhemp. Normal. Hectares.	Other fibres. Current. Hectares.	Other fibres. Normal. Hectares.	Jute Current. Hectares.	Jute Normal. Hectares.	Total fibres. Current. Hectares.	Total fibres. Normal. Hectares.	District.
	(10)	(11)	(12)	(13)	(14)	(15)	(16)	(17)	(18)	(19)	
Chingleput	..	..	49	100	11	20	.	..	106	270	Chingleput.
South Arcot	..	20	84	220	21	220	..	..	2,212	2,880	South Arcot.
North Arcot	68	90	49	20	132	390	7	..	390	710	North Arcot.
Salem	42	30 }	55	60 }	414	560 }		..	7,676	19,980 }	Salem.
Dharmapuri	10	.. }	87	.. }	44	.. }	..	..	2,374	.. }	Dharmapuri.
Coimbatore ..	154	10	88	100	1	670	..	..	80,955	114,990	Coimbatore.
Tiruchirappalli ..	32	30	13	10	158	160	..	..	7,194	10,430	Tiruchirappalli.
Thanjavur	1		17	50	8	..	..	..	213	130	Thanjavur.
Madurai	..	20	6	10	5	160	..	..	32,165	43,530	Madurai.
Ramanathapuram ..	..		..	60	4	10	..	..	75,145	76,490	Ramanathapuram.
Tirunelveli	3	10	48	70	150	50	..	..	87,168	91,130	Tirunelveli.
The Nilgiris	..	..	..	..	..	..	..	..	4	..	The Nilgiris.
Kanyakumari ..	..	..	..	..	..	..	..	..	4	..	Kanyakumari.
State ..	310	210	496	700	948	2,240	7	..	295,606	360,540	State.

NOTE:—Normal figures for cotton variety wise are not available owing to revisions effected in the classifications of varieties in the year under report.

Oil seeds.

Edible.

District.	Groundnut. Current. Hectares. (20)	Groundnut. Normal. Hectares. (21)	Coconut. Current. Hectares. (22)	Coconut. Normal. Hectares. (23)	Gingelly. Current. Hectares. (24)	Gingelly. Normal. Hectares. (25)	Rape and mustard. Current. Hectares. (26)	Rape and mustard. Normal. Hectares. (27)	Safflower. Current. Hectares. (28)	Safflower. Normal. Hectares. (29)	Others. Current. Hectares. (30)	Others. Normal. Hectares. (31)	District.
Chingleput	67,001	52,270	2,226	2,900	11,850	6,250	..	..	..	..	..	100	Chingleput.
South Arcot	163,721	148,000	1,606	1,400	17,584	16,260	2	..	..	..	22	180	South Arcot.
North Arcot	219,632	201,220	5,118	4,750	4,965	3,240	25	50	..	..	29	40	North Arcot.
Salem	111,288	136,820	2,348	5,140	5,617	16,850	116	460	..	10	..	90	Salem.
Dharmapuri	47,487	..	2,980	..	14,113	..	313	..	..	..	8	..	Dharmapuri.
Coimbatore	124,532	119,960	8,166	6,300	9,466	16,200	14	80	..	..	..	130	Coimbatore.
Tiruchirappalli ..	117,035	104,470	3,392	3,250	24,299	30,070	..	10	..	..	4	..	Tiruchirappalli.
Thanjavur	41,767	26,630	17,191	16,240	5,299	4,370	..	..	..	..	384	550	Thanjavur.
Madurai	115,108	100,280	5,335	4,370	5,317	10,570	1	..	..	..	..	10	Madurai.
Ramanathapuram ..	40,951	36,280	7,603	5,580	8,763	5,880	..	..	..	..	..	10	Ramanathappuram.
Tirunelveli ..	15,428	13,150	3,344	2,930	7,608	8,090	4	..	..	..	12	10	Tirunelveli.
The Nilgiris	13	10	..	..	5	10	16	20	..	..	..	..	The Nilgiris.
Kanyakumari ..	2,210	2,640	11,935	10,370	93	160	..	..	..	..	..	..	Kanyakumari.
State .	1,066,173	941,730	71,245	63,230	114,979	117,950	491	620	..	10	459	1,120	State.

Oil seeds—cont.

District.	Edible—cont. Total edible. Current. Hectares. (32)	Edible—cont. Total edible. Normal. Hectares. (33)	Non-edible. Linseed. Current. Hectares. (34)	Linseed. Normal. Hectares. (35)	Castor. Current. Hectares. (36)	Castor. Normal. Hectares. (37)	Niger seeds. Current Hectares. (38)	Niger seeds. Normal. Hectares. (39)	Others. Current. Hectares. (40)	Others. Normal. Hectares (41)	Total non-edible. Current. Hectares (42)	Total non-edible. Normal. Hectares. (43)	District.
Chingleput	81,077	61,520	..	..	9	90	..	..	4	30	13	120	Chingleput.
South Arcot	182,936	165,840	..	..	72	110	..	..	48	70	120	180	South Arcot.
North Arcot	229,769	209,300	..	..	549	1,070	510	..	..	40	1,059	1,110	North Arcot.
Salem	119,369	159,370	..	..	3,134	6,020	..	210	5	250	3,139	6,480	Salem.
Dharmapuri	64,901	..	2	..	3,705	..	112	..	20	..	3,839	..	Dharmapuri.
Coimbatore	142,178	142,670	2	..	801	1,070	..	..	..	10	803	1,080	Coimbatore.
Tiruchirappalli ..	144,730	137,800	..	..	636	850	1	..	153	240	790	1,090	Tiruchirappalli.
Thanjavur	64,641	47,790	..	..	38	50	..	10	570	340	608	400	Thanjavur.
Madurai	125,761	115,230	..	..	155	120	..	..	20	..	175	120	Madurai.
Ramanathapuram ..	57,317	47,750	..	..	98	350	..	..	17	..	115	350	Ramanathapuram.
Tirunelveli	26,396	24,180	..	..	185	310	..	..	5	10	190	320	Tirunelveli.
The Nilgiris	34	40	..	..	1	..	..	..	50	..	51	..	The Nilgiris.
Kanyakumari	14,238	13,170	..	..	2	..	..	..	633	700	635	700	Kanyakumari.
State ..	1,253,347	1,124,660	4	..	9,385	10,040	623	220	1,525	1,690	11,537	11,950	State.

TABLE IV-B—*cont.*

Statement showing the area under non-food crops in each district of Tamil Nadu in 1967–68—*cont.*

District.	*Oil-seeds—concld. Non-edible—concld. Total edible and non-edible.* Current. Hectares.	Normal. Hectares.	*Dyes and tanning materials. Indigo.* Current. Hectares.	Normal. Hectares.	*Other dyes.* Current. Hectares.	Normal. Hectares.	*Total dyes.* Current. Hectares.	Normal. Hectares.	*Rubber.* Current. Hectares.	Normal. Hectares.	District.
	(44)	(45)	(46)	(47)	(48)	(49)	(50)	(51)	(52)	(53)	
Chingleput	81,090	61,640	6	50	..	..	6	50	..	10	Chingleput.
South Arcot	183,056	166,020	163	550	..	40	163	590	..	..	South Arcot.
North Arcot	230,828	210,410	130	300	4	30	134	330	..	..	North Arcot.
Salem	122,508	165,850	23	60	3	30	26	90	8	10	Salem.
Dharmapuri	68,740	—	..	..	..	..	..	..	51	..	Dharmapuri.
Coimbatore	142,981	143,750	..			..	..	..	12	130	Coimbatore.
Tiruchirappalli ..	145,520	138,890	18	50	52	..	70	50	..	..	Tiruchirappalli.
Thanjavur	65,249	48,190	..	..		..	..	..	3	..	Thanjavur.
Madurai	125,936	115,350	27	80	..	..	27	80	78	130	Madurai.
Ramanathapuram ..	57,432	48,100	1,386	1,030		70	1,386	1,100	..	..	Ramanathapuram.
Tirunelveli	26,586	24,500	930	230	398	360	1,328	590	44	30	Tirunelveli.
The Nilgiris	85	40	..	..	..	230	..	230	342	310	The Nilgiris.
Kanyakumari	14,873	13,870	..	..	..	..	..	..	5,868	4,770	Kanyakumari.
State ..	1,264,884	1,136,610	2,683	2,350	457	760	3,140	3,110	6,406	5,390	State.

Drugs and narcotics.

District.	*Coffee.* Current Hectares.	Normal. Hectares.	*Tea.* Current. Hectares.	Normal. Hectares.	*Indian hemp.* Current. Hectares.	Normal. Hectares.	*Opium.* Current. Hectares.	Normal. Hectares.	*Cinchona.* Current. Hectares.	Normal. Hectares.	*Senna.* Current. Hectares.	Normal. Hectares.	District.
	(54)	(55)	(56)	(57)	(58)	(59)	(60)	(61)	(62)	(63)	(64)	(65)	
Chingleput ..	..	..	..	..	..	..	..	..	..	..	..	..	Chingleput.
South Arcot	..	..	—	..	3	20	..	..	..	..	..	..	South Arcot.
North Arcot	..	..	..	..	3	..	..	..	..	..	..	..	North Arcot.
Salem	4,534	.	..	..	..	..	..	..	..	..	..	40	Salem.
Dharmapuri	..	4,410	..	..	..	20	..	..	..	..	..	..	Dharmapuri.
Coimbatore	1,090	1,190	10,161	10,200	..	..	..	..	1,908	380	..	..	Coimbatore.
Tiruchirappalli ..	..	..	..	..	..	..	..	..	..	..	3	..	Tiruchirappalli.
Thanjavur	..	..	..	..	..	..	..	..	..	..	15	..	Thanjavur.
Madurai	9,220	7,870	1,030	950	..	—	..	..	..	..	..	..	Madurai.
Ramanathapuram ..	..	..	..	..	..	..	..	..	..	20	..	..	Ramanathapuram.
Tirunelveli	208	280	465	180	4	..	..	..	..	..	397	300	Tirunelveli.
The Nilgiris	8,995	8,920	19,520	18,690	—	—	..	..	533	550	..	..	The Nilgiris.
Konyakumari	79	70	508	500	..	..	..	..	..	..	..	..	Kanyakumari
State ..	24,126	22,740	31,684	30,520	10	40	..	..	2,441	950	415	340	State.

Drugs and narcotics—*cont.*

Districts.	Betelvines. Current. Hectares. (66)	Betelvines. Normal. Hectares. (67)	Tobacco. Virginia variety of nicotiana tobaccum. Current. Hectares. (68)	Virginia variety of nicotiana tobaccum. Normal. Hectares. (69)	All other varieties of nicotiana tobaccum. Current. Hectares. (70)	All other varieties of nicotiana tobaccum. Normal. Hectares. (71)	Nicotiana rustica. Current. Hectares. (72)	Nicotiana rustica. Normal. Hectares. (73)	Total Tobacco. Current. Hectares. (74)	Total Tobacco. Normal. Hectares. (75)	Districts.
Chingleput	167	240	..	..	..	..	..	..	..	..	Chingleput.
South Arcot	446	460	..	..	161	250	..	..	161	250	South Arcot.
North Arcot	184	410	..	..	131	190	..	..	131	190	North Arcot.
Salem	976	1,570 (Salem and Dharmapuri)	..	.. (Salem and Dharmapuri)	648	1,060 (Salem and Dharmapuri)	..	(Salem and Dharmapuri)	648	1,060 (Salem and Dharmapuri)	Salem.
Dharmapuri	384		..		139		..		139		Dharmapuri.
Coimbatore	470	520	..	..	10,247	10,290	..	..	10,247	10,290	Coimbatore.
Tiruchirappalli ..	520	620	..	..	489	510	..	..	489	510	Tiruchirappalli.
Thanjavur	677	710	..	..	546	580	..	..	546	580	Thanjavur.
Madurai	938	930	..	..	1,919	1,250	..	..	1,919	1,250	Madurai.
Ramanathapuram ..	233	320	..	..	30	50	..	..	30	50	Ramanathapuram.
Tirunelveli	517	520	..	..	197	170	..	..	197	170	Tirunelveli.
The Nilgiris	..	..	..	..	2	..	..	..	2	..	The Nilgiris.
Kanyakumari	66	220	..	..	..	..	..	..	..	..	Kanyakumari.
State ..	5,578	6,520	..	..	14,509	14,350	..	..	14,509	14,350	State.

Drugs and narcotics—concld.

District.	Other drugs and narcotics. Current. Hectares. (76)	Other drugs and narcotics. Normal. Hectares. (77)	Total Drugs and narcotics. Current. Hectares. (78)	Total Drugs and narcotics. Normal. Hectares. (79)	Fodder crops. Current. Hectares. (80)	Fodder crops. Normal. Hectares. (81)	Green manure crops. Sunhemp. Current. Hectares. (82)	Sunhemp. Normal. Hectares. (83)	Indigo. Current. Hectares. (84)	Indigo. Normal. Hectares. (85)	District.
Chingleput	134	20	301	260	19	10	350	200	287	320	Chingleput.
South Arcot	..	..	610	730	355	230	96	370	546	520	South Arcot.
North Arcot	..	..	318	600	236	150	..	70	199	550	North Arcot.
Salem	..	140 (Salem and Dharmapuri)	6,158	7,240 (Salem and Dharmapuri)	439	2,920 (Salem and Dharmapuri)	6	1,090 (Salem and Dharmapuri)	..	10 (Salem and Dharmapuri)	Salem.
Dharmapuri	6		529		..		398		..	..	Dharmapuri.
Coimbatore	535	500	24,411	23,080	746	1,890	49	260	4	..	Coimbatore.
Tiruchirappalli ..	..	..	1,012	1,130	405	280	5	10	32	10	Tiruchirappalli.
Thanjavur	..	..	1,238	1,290	..	30	904	850	220	50	Thanjavur.
Madurai	..	..	13,107	11,000	741	2,250	..	560	1	10	Madurai.
Ramanathapuram ..	87	10	350	400	19,295	21,660	6,029	550	..	810	Ramanathapuram.
Tirunelveli	2	..	1,790	1,450	44,407	34,460	86	100	36	80	Tirunelveli.
The Nilgiris	79	..	29,129	28,160	..	..	..	..	..	..	The Nilgiris.
Kanyakumari	..	..	653	790	..	..	..	870	..	..	Kanyakumari.
State ..	843	670	79,606	76,130	66,643	63,880	7,923	4,930	1,325	2,360	State.

147—1—9

TABLE IV-B—*concld.*

Statement showing the area under non-food crops in each district of Tamil Nadu in 1967–68—*concld.*

Green manure crops—cont.

District.	Pillipesara. Current. Hectares. (86)	Pillipesara. Normal. Hectares. (87)	Kolinji. Current. Hectares. (88)	Kolinji. Normal. Hectares. (89)	Dhaincha. Current. Hectares. (90)	Dhaincha. Normal. Hectares. (91)	Lablab. Current. Hectares. (92)	Lablab. Normal Hectares. (93)	Sesbania. Current. Hectares. (94)	Sesbania. Normal. Hectares. (95)	District.
Chingleput	68	10	45	20	154	130	..	..	4	10	Chingleput.
South Arcot	64	110	..	210	..	360	..	..	276	90	South Arcot
North Arcot	..	..	2	10	..	..	..	..	..	..	North Arcot.
Salem	..	10 }	..	270 }	..	..	..	..	..		Salem.
Dharmapuri	..		..	..	..	810 }	..	..	21	190 }	Dharmapuri.
Coimbatore	..	..	27	220	3	50	..	..	..	10	Coimbatore.
Tiruchirappalli	..	..	..	70	234	270	..	..	14	550	Tiruchirappalli.
Thanjavur	7,020	19,150	44,570	19,110	2,509	1,430	..	..	8,373	1,890	Thanjavur.
Madurai	..	20	706	1,640	750	1,000	..	..	128	60	Madurai.
Ramanathapuram	..	..	698	1,740	..	2,110	..	..	452	420	Ramanathapuram.
Tirunelveli	7	..	268	160	78	300	..	..	16	20	Tirunelveli.
The Nilgiris	..	..	..	..	..	..	..	..	..	..	The Nilgiris.
Kanyakumari	..	..	..	120	..	10	..	..	..	..	Kanyakumari.
State	7,159	19,300	46,316	23,570	3,728	6,470	..	..	9,284	3,240	State.

District.	Green manure crops—concld. Others. Current. Hectares. (96)	Others. Normal. Hectares. (97)	Total. Current. Hectares. (98)	Total. Normal. Hectares. (99)	Lemon Grass. Current. Hectares. (100)	Lemon Grass. Normal. Hectares. (101)	Miscellaneous non-food crops. Current. Hectares. (102)	Miscellaneous non-food crops. Normal. Hectares. (103)	Total non-food crops. Current. Hectares. (104)	Total non-food crops. Normal. Hectares. (105)	District.
Chingleput	48	80	956	770	..	..	1,155	2,560	83,633	65,560	Chingleput.
South Arcot	202	500	1,184	2,160	..	..	182	960	187,762	173,340	South Arcot.
North Arcot	190	100	391	730	49	..	1,613	1,230	233,959	214,010	North Arcot.
Salem	16	360 }	22	2,740 }	9	100 }	597	1,680 }	137,443	197,690 }	Salem.
Dharmapuri	39		458		..		244		72,396	..	Dharmapuri.
Coimbatore	2	200	85	740	..	10	875	340	250,065	283,040	Coimbatore.
Tiruchirappalli	4,630	2,120	4,915	3,030	46	70	408	470	159,570	154,070	Tiruchirappalli.
Thanjavur	35	180	63,631	42,660	22	..	605	1,150	130,961	93,420	Thanjavur.
Madurai	55	460	1,640	3,750	..	..	2,197	1,750	175,891	175,590	Madurai.
Ramanathapuram	13	320	7,192	5,950	..	10	1,847	2,290	162,647	134,340	Ramanathapuram.
Tirunelveli	61	140	552	800	..	..	3,357	11,090	165,232	129,590	Tirunelveli.
The Nilgiris	12	..	12	..	265	200	3,454	2,580	33,291	31,520	The Nilgiris.
Kanyakumari	1,448	270	1,448	1,270	11	10	539	1,110	23,396	21,820	Kanyakumari.
State	6,751	4,730	82,486	64,600	402	400	17,073	27,210	1,816,246	1,673,990	State.

Table IV-C.

Details of cropped area in each district of the Tamil Nadu in 1967–68.

District.	Food crops. Current. Hectares.	Food crops. Normal. Hectares.	Non-food crops. Current. Hectares.	Non-food crops. Normal. Hectares.	Total food and non-food crops. Current. Hectares.	Total food and non-food crops. Normal. Hectares.	District.
(1)	(2)	(3)	(4)	(5)	(6)	(7)	
Chingleput	392,574	392,110	83,633	65,560	476,207	457,670	Chingleput.
South Arcot	524,509	529,020	187,762	173,340	712,271	702,360	South Arcot.
North Arcot . ..	451,731	468,380	233,959	214,010	685,690	682,390	North Arcot.
Salem	324,114	723,700 (Salem and Dharmapuri)	137,443	197,690 (Salem and Dharmapuri)	461,557	921,390 (Salem and Dharmapuri)	Salem.
Dharmapuri	380,578		72,396		452,974		Dharmapuri.
Coimbatore	554,890	584,160	250,065	283,040	804,955	867,200	Coimbatore.
Tiruchirappalli ..	652,698	674,170	159,570	154,070	812,268	828,240	Tiruchirappalli.
Thanjavur	713,833	692,100	130,961	93,420	844,794	785,520	Thanjavur.
Madurai	467,946	469,220	175,831	175,590	643,837	644,810	Madurai.
Ramanathapuram ..	509,369	477,810	162,647	134,340	672,016	612,150	Ramanathapuram.
Tirunelveli	411,012	385,730	165,232	129,590	576,244	515,320	Tirunelveli.
The Nilgiris	19,247	17,100	33,291	31,520	52,538	48,620	The Nilgiris.
Kanyakumari ..	90,515	88,410	23,396	21,820	113,911	110,230	Kanyakumari.
State ..	**5,493,016**	**5,501,910**	**1,816,246**	**1,673,990**	**7,309,262**	**7,175,900**	State.

District.	Area cropped more than once. Current. Hectares.	Area cropped more than once. Normal. Hectares.	Net cropped area. Current. Hectares.	Net cropped area. Normal. Hectares.	District.
	(8)	(9)	(10)	(11)	
Chingleput	144,568	129,340	331,639	328,330	Chingleput.
South Arcot	152,201	133,420	560,070	568,940	South Arcot.
North Arcot	144,722	151,400	540,968	530,990	North Arcot.
Salem	65,343	116,570 (Salem and Dharmapuri)	396,214	804,820 (Salem and Dharmapuri)	Salem.
Dharmapuri	55,494		397,430		Dharmapuri.
Coimbatore	119,363	139,020	685,592	728,180	Coimbatore.
Tiruchirappalli ..	81,516	94,050	730,752	734,190	Tiruchirappalli.
Thanjavur	240,861	178,270	603,933	607,250	Thanjavur.
Madurai	72,674	76,420	571,163	568,390	Madurai.
Ramanathapuram ..	28,443	19,300	643,573	592,850	Ramanathapuram.
Tirunelveli	86,375	92,230	489,869	423,090	Tirunelveli.
The Nilgiris	2,059	750	50,479	47,870	The Nilgiris.
Kanyakumari ..	32,987	30,720	80,924	79,510	Kanyakumari.
State ..	**1,226,606**	**1,161,490**	**6,082,656**	**6,014,410**	**State.**

TABLE IV-D.

Percentage of area under principal crops in 1967–68 to the total area sown.

District.	*Paddy.*	*Cholam.*	*Cumbu.*	*Ragi.*	*Korra.*	*Total cereals.*	*Pulses other than horse-gram.*	*Food crops.*	*District.*
(1)	(2)	(3)	(4)	(5)	(6)	(7)	(8)	(9)	
Chingleput	71·9	0·2	0·9	5·5	0·1	79·3	0·4	82·4	Chingleput.
South Arcot	44·8	5·2	7·7	3·0	0·1	65·1	2·2	73·6	South Arcot.
North Arcot	40·6	4·9	2·4	3·9	0·1	55·8	3·1	65·9	North Arcot.
Salem	18·2	16·6	8·4	6·8	0·8	55·9	2·6	70·2	Salem.
Dharmapuri ..	10·9	11·9	3.2	20·1	0·2	60·4	3·3	84·0	Dharmapuri
Coimbatore	11·8	24·1	6·2	4·6	0·8	50·7	5·3	68·9	Coimbatore.
Tiruchirappalli	27·5	16·2	11·6	2·1	..	67·3	3·3	80·4	Tiruchirappalli.
Thanjavur	75·1	0·1	0·2	0·4	..	77·7	3·7	84·5	Thanjavur.
Madurai	25·0	18·0	3.5	2·4	0·8	58·8	1·6	72·7	Madurai.
Ramanathapuram ..	40·2	2·8	8·3	4·7	..	66·5	2·1	75·8	Ramanathapuram.
Tirunelveli	25·0	7·2	13·4	1·7	0·1	52·4	4·3	71·3	Tirunelveli.
The Nilgiris	5·3	..	..	2·8	0·1	12·3	0·5	36·6	The Nilgiris.
Kanyakumari ..	49·6	0.1	..	..	..	50·6	2·1	79·5	Kanyakumari.
State ..	36·4	9·6	5·9	4·3	0·3	62·4	4·0	75·2	State.

District.	*Ground-nut.*	*Gingelly.*	*Castor.*	*Coconut.*	*Cotton.*	*Indigo.*	*Tobacco.*	*Non-food crops.*	*District.*
	(10)	(11)	(12)	(13)	(14)	(15)	(16)	(17)	
Chingleput	14·1	2·5	..	0·5	..	..	..	17·6	Chingleput.
South Arcot	23·0	2·5	..	0·2	0·3	..	..	26·4	South Arcot.
North Arcot	32·0	0·7	0·1	0·7	..	..	..	34·1	North Arcot.
Salem	24·1	1·2	0·7	0·5	1·6	..	0·1	29·8	Salem.
Dharmapuri ..	10·5	3·1	0·8	0·7	0·5	..	..	16·0	Dharmapuri
Coimbatore	15·5	1·2	0·1	1·0	10·0	..	1·3	31·1	Coimbatore.
Tiruchirappalli ..	14·4	3·0	0·1	0·4	0·9	..	0·1	19·6	Tiruchirappalli.
Thanjavur	5·0	0·6	..	2·0	..	..	0·1	15·5	Thanjavur.
Madurai	17·9	0·8	..	0·8	5·0	..	0·3	27·3	Madurai.
Ramanathapuram ..	6·1	1·3	..	1·1	11·2	0·2	..	24·2	Ramanathapuram.
Tirunelveli	2·7	1·3	..	0·6	15·1	0·2	..	28·7	Tirunelveli.
The Nilgiris ..	..	..	..	..	..	..	..	63·4	The Nilgiris.
Kanyakumari ..	1·9	0·1	..	10·5	..	..	..	20·5	Kanyakumari.
State ..	14·6	1·6	0·1	1·0	4·0	..	0·2	24·8	State.

***Note.*—Blank in this statement means the area under the crop is relatively small in the district.**

TABLE V-A.

Standard yield in kg. per hectare and yield in kg. per hectare in 1967–68 of the principal crops in each district of Tamil Nadu.

Food crops.

District.	* Rice. Current. First crop.	Second crop.	Third crop.	Total crop.	Standard.	Wheat. Standard.	Condition factor.	Current.	* Cholam (Kharif). Standard.	Current.	* Cholam (Rabi). Standard.	Current.	District.
(1)	(2)	(3)	(4)	(5)	(6)	(7)	(8)	(9)	(10)	(11)	(12)	(13)	
	KG.	KG.	KG.	KG.				KG.	KG.	KG.	KG.	KG.	
Chingleput	1,235	1,315	1,254	1,254	N.A.		..	..	N.A.	615	N.A.	615	Chingleput.
South Arcot	1,679	1,960	1,754	1,754	N.A.		.	..	Do.	842	Do.	842	South Arcot.
North Arcot	1,287	925	1,180	1,180	N.A.			..	Do.	741	Do.	741	North Arcot.
Salem	1,725	1,759	1,736	1,736	N.A.	390		378	Do.	828	Do.	828	Salem.
Dharmapuri	1,406	1,006	..	1,337	N.A.	390	95	371	Do.	836	Do.	836	Dharmapuri.
Coimbatore	2,014	1,936	1,992	1,992	N.A.	390	95	371	Do.	655	Do.	655	Coimbatore.
Tiruchirappalli	1,417	1,575	1,450	1,450	N.A.	..	..	..	Do.	580	Do.	580	Tiruchirappalli.
Thanjavur	1,574	973	..	1,450	N.A.	..	..	..	Do.	1,100	Do.	1,100	Thanjavur.
Madurai	1,456	1,654	1,511	1,511	N.A.	390	98	382	Do.	855	Do.	855	Madurai.
Ramanathapuram	1,050	1,397	1,066	1,066	N.A.	..	..	..	Do.	750	Do.	750	Ramanathapuram.
Tirunelveli	1,901	1,504	1,729	1,729	N.A.	..	..	..	Do.	1,009	Do.	1,009	Tirunelveli.
The Nilgiris	907	1,397	..	928	N.A.	390	97	378	Do.	1,000	Do.	1,000	The Nilgiris.
Kanyakumari	2,013	1,576	1,797	1,797	N.A.	..	..	..	Do.	1,000	Do.	1,000	Kanyakumari.
State	**1,463**	**1,397**	**1,366**	**1,446**	N.A.	**390**	**97**	**378**	N.A.	**743**	N.A.	**743**	State.

* Results based on Crop Estimation Surveys conducted by the Department of Statistics, Madras-6.

N.A.—Normals have not been worked out as results as per crop cutting experiments for I, II and III crops and for total crop of rice over a series of years are not available.

Food crops—cont.

Districts.	Cumbu. Standard.	Current.	Barley. Standard.	Condition factor.	Current.	Maize. Standard.	Condition factor.	Current.	Ragi. Standard.	Current.	Korra (Kharif). Standard.	Condition factor.	Current.	Districts
	(14)	(15)	(16)	(17)	(18)	(19)	(20)	(21)	(22)	(23)	(24)	(25)	(26)	
	KG.	KG.	KG.	KG.	KG.	KG.		KG.	KG.	KG.	KG.		KG.	
Chingleput	N.A.	575	..	..	..	1,120	95	1,064	N.A.	1,150	900	95	855	Chingleput.
South Arcot	Do.	800	..	..	..	1,120	93	1,042	Do.	1,149	1,120	92	1,030	South Arcot.
North Arcot	Do.	667	..	..	..	1,120	95	1,064	Do.	1,102	1,010	95	960	North Arcot.
Salem	Do.	671	..	..	..	1,120	94	1,053	Do.	900	790	94	743	Salem.
Dharmapuri	Do.	667	..	..	..	1,120	94	1,053	Do.	800	790	94	743	Dharmapuri.
Coimbatore	Do.	551	..	..	..	1,120	92	1,030	Do.	1,200	790	91	719	Coimbatore.
Tiruchirappalli	Do.	670	..	..	..	1,120	94	1,053	Do.	800	790	94	743	Tiruchirappalli.
Thanjavur	Do.	583	..	..	..	1,120	95	1,064	Do.	1,000	790	94	740	Thanjavur.
Madurai	Do.	650	900	98	882	1,120	96	1,075	Do.	1,200	670	96	643	Madurai.
Ramanathapuram	Do.	651	..	..	..	..	..	..	Do.	1,000	670	92	616	Ramanathapuram.
Tirunelveli	Do.	670	..	..	..	1,120	96	1,075	Do.	1,255	560	94	526	Tirunelveli.
The Nilgiris	Do.	670	900	97	873	1,120	98	1,098	Do.	714	..	..	..	The Nilgiris.
Kanyakumari	Do.	670	..	..	..	..	..	..	Do.	714	..	..	..	Kanyakumari.
State	N.A.	**663**	**900**	**97**	**873**	**1,120**	**94**	**1,053**	N.A.	**991**	**773**	**93**	**719**	State.

NOTE :—Yield rates in respect of Cholam, Cumbu and Ragi are based on the results of crop estimation surveys. Normals are not available.

TABLE V-A—*cont.*

Standard yield in kg. per hectare and yield in kg. per hectare in 1967-68 of principal crops in each district of Tamil Nadu—*cont.*

Food crops—cont.

Districts.	*Korra (Rabi).*			*Varagu (Kharif).*			*Varagu (Rabi).*			*Samai (Kharif).*			*Districts.*
	Standard.	*Condition factor.*	*Current.*	*Standard.*	*Condition factor.*	*Current.*	*Standard.*	*Condition factor.*	*Current.*	*Standard.*	*Condition factor.*	*Current.*	
	(27)	(28)	(29)	(30)	(31)	(32)	(33)	(34)	(35)	(36)	(37)	(38)	
	KG.		KG.	KG.		KG.	KG.		KG.	KG.		KG.	
Chingleput	900	95	855	900	95	855	..	..	..	560	95	532	Chingleput.
South Arcot	1,120	92	1,030	1,460	92	1,343	1,460	92	1,343	560	92	515	South Arcot.
North Arcot	1,010	95	960	1,120	95	1,064	1,120	95	1,064	560	95	532	North Arcot.
Salem	790	94	743	670	94	630	670	94	630	450	94	423	Salem.
Dharmapuri	790	94	743	670	94	630	670	94	630	450	94	423	Dharmapuri.
Coimbatore ..	790	91	719	1,120	91	1,019	670	91	610	450	91	410	Coimbatore.
Tiruchirappalli ..	790	94	743	1,120	94	1,053	1,120	94	1,053	560	94	526	Tiruchirappalli.
Thanjavur	..	94	..	1,010	94	949	..	..	..	560	94	526	Thanjavur.
Madurai	670	96	643	1,010	96	970	1,010	96	970	560	96	526	Madurai.
Ramanathapuram .	670	92	616	1,010	92	929	1,010	92	929	560	92	515	Ramanathapuram.
Tirunelveli . ..	560	94	526	1,010	94	949	1,010	94	949	450	94	423	Tirunelveli.
The Nilgiris	560	95	532	..	..	..	..	..	..	670	95	637	The Nilgiris.
Kanyakumari ..	..	..	..	..	..	..	..	..	..	450	94	423	Kanyakumari
State ..	740	93	688	1,084	93	1,008	972	93	904	499	94	469	State.

Food crops—cont.

Districts.	*Samai (Rabi).*			*Other cereals.*			*Greengram.*			*Bengalgram.*		*Districts.*
	Standard.	*Condition factor.*	*Current.*	*Standard.*	*Condition factor.*	*Current.*	*Standard.*	*Condition factor.*	*Current.*	*Standard.*	*Condition. factor.*	
	(39)	(40)	(41)	(42)	(43)	(44)	(45)	(46)	(47)	(48)	(49)	
	KG.		KG.	KG.		KG.	KG.		KG.	KG.		
Chingleput	..	..	..	560	99	554	280	98	274	..	..	Chingleput.
South Arcot	560	92	515	560	95	532	280	98	274	560	95	South Arcot.
North Arcot	560	95	532	560	99	554	280	99	277	560	95	North Arcot.
Salem	450	94	423	560	98	549	280	99	277	560	96	Salem.
Dharmapuri	450	94	423	560	98	549	280	99	277	560	96	Dharmapuri.
Coimbatore	450	91	410	560	95	532	200	94	188	560	93	Coimbatore.
Tiruchirappalli ..	560	94	526	560	97	543	390	98	382	560	95	Tiruchirappalli.
Thanjavur	..	..	..	560	95	532	220	97	213	560	95	Thanjavur.
Madurai	560	96	538	560	99	554	250	95	238	560	95	Madurai.
Ramanathapuram ..	560	92	515	560	96	538	310	93	288	560	94	Ramanathapuram.
Tirunelveli	450	94	423	560	96	538	310	95	295	560	95	Tirunelveli.
The Nilgiris	..	..	..	560	95	532	..	..	..	560	95	The Nilgiris.
Kanyakumari ..	450	94	423	..	..	..	310	95	295	..	..	Kanyakumari.
State ..	487	94	458	560	97	543	258	96	248	560	94	State.

Food crops—cont.

Districts.	Bengalgram—cont. Current. (50) KG.	Red gram. Standard. (51) KG.	Red gram. Condition factor. (52)	Red gram. Current. (53) KG.	Black gram. Standard. (54) KG.	Black gram. Condition factor. (55)	Black gram. Current. (56) KG.	Horsegram. Standard. (57) KG.	Horsegram. Condition factor. (58)	Horsegram. Current. (59) KG	Districts.
Chingleput	..	560	95	532	280	94	263	220	94	207	Chingleput.
South Arcot	532	560	97	543	280	98	274	220	98	216	South Arcot.
North Arcot ..	532	560	97	543	280	98	274	220	98	216	North Arcot.
Salem	538	480	97	466	340	99	337	220	99	218	Salem.
Dharmapuri	538	480	96	461	340	99	337	220	99	218	Dharmapuri.
Coimbatore ..	521	390	95	371	320	94	301	220	94	207	Coimbatore.
Tiruchirappalli ..	532	390	97	378	340	98	333	220	98	216	Tiruchirappalli.
Thanjavur	532	450	98	441	220	97	310	220	97	213	Thanjavur.
Madurai	532	390	95	371	340	95	323	220	95	209	Madurai.
Ramanathapuram ..	526	420	94	395	390	93	363	220	93	205	Ramanathapuram.
Tirunelveli	532	420	94	395	450	95	428	220	95	209	Tirunelveli.
The Nilgiris	532	..	..	..	..	..	..	220	93	205	The Nilgiris.
Kanyakumari ..	..	420	93	391	450	98	441	220	98	216	Kanyakumari.
State ..	526	470	97	456	335	98	312	220	97	218	State.

Food crops—cont.

Districts.	Other pulses. Standard. (60) KG.	Other pulses. Condition factor. (61)	Other pulses. Current. (62) KG.	Sugarcane (planted). Standard. (63) TONNES.	Sugarcane (planted). Current. (64) TONNES.	Sugarcane (Ratoon). Standard. (65) TONNES.	Sugarcane (Ratoon). Current. (66) TONNES.	Cane-gur ratio. Planted. (67) PER CENT.	Cane-gur ratio. Ratoon. (68) PER CENT.	Chillies. Standard. (69) KG.	Chillies. Condition factor. (70)	Chillies. Current. (71) KG.	Districts.
Chingleput	200	94	188	N.A.	77·83	N.A.	77 83	10·19	10·19	1,180	95	1,121	Chingleput.
South Arcot	250	98	245	,,	86·45	,,	86·45	10·14	10·14	1,740	95	1,653	South Arcot.
North Arcot	200	98	196	,,	77·83	,,	77·83	10·69	10·69	1,120	95	1,064	North Arcot.
Salem	220	99	218	,,	79·26	,,	79·26	10·04	10·04	2,020	92	1,858	Salem.
Dharmapuri	220	99	218	,,	79·26	,,	79·26	10·04	10·04	2,020	92	1,858	Dharmapuri.
Coimbatore	220	94	207	,,	83·13	,,	83·13	10·71	10·71	2,020	91	1,838	Coimbatore.
Tiruchirappalli ..	160	98	157	,,	78·12	,,	78·12	9·51	9·51	1,910	95	1,815	Tiruchirappalli.
Thanjavur	300	97	291	,,	78·12	,,	78·12	9·51	9·51	900	97	873	Thanjavur.
Madurai	200	95	190	,,	83·85	,,	83·85	9·71	9·71	1,910	93	1,776	Madurai.
Ramanathapuram ..	200	93	186	,,	83·85	,,	83·85	9·71	9·71	1,120	83	930	Ramanathapuram.
Tirunelveli	200	95	190	,,	81·23	,,	..	10·19	..	1,350	85	1,148	Tirunelveli.
The Nilgiris	300	98	294	,,	..	,,	81·22	..	10·19	2,020	98	1,980	The Nilgiris.
Kanyakumari ..	200	98	196	,,	81·23	,,	..	10·19	..	1,120	98	1,098	Kanyakumari.
State ..	211	96	203	N.A.	81·23	N.A.	81·22	10·24	10·15	1,503	90	1,353	State.

NOTE—The figures of yield per hectare of pulses are in terms of unhusked pulses.

The loss of weight in husking is 20 per cent.

(1) The figures in respect of Sugarcane are based on the results of crop Estimation Surveys Normals are not available.

(2) The figures of yield per hectare of chillies are in terms of dry chillies.

TABLE V-A—*cont.*

Standard yield in kg. per hectare and yield in kg. per hectare in 1967-68 of principal crops in each district of Tamil Nadu—*cont.*

Districts.	*Food crops—cont.* Pepper. Standard. (72) KG.	Pepper. Condition factor. (73)	Pepper. Current. (74) KG.	Ginger. Standard. (75) KG.	Ginger. Condition factor. (76)	Ginger. Current. (77) KG.	Potatoes. Standard. (78) KG.	Potatoes. Condition factor. (79)	Potatoes. Current. (80) KG.	Onions. Standard. (81) KG.	Districts.
Chingleput	..	..	..	..	..	..	..	..	..	10,090	Chingleput.
South Arcot	..	..	..	..	..	..	..	..	..	16,810	South Arcot.
North Arcot	..	..	..	800	97	776	..	..	..	9,530	North Arcot.
Salem	210	97	204	..	..	..	..	..	..	11,210	Salem.
Dharmapuri	..	..	..	..	..	..	8,220	86	7,070	11,210	Dharmapuri
Coimbatore	..	..	..	..	..	..	..	..	..	12,730	Coimbatore.
Tiruchirappalli ..	..	..	..	..	..	..	..	..	..	11,210	Tiruchirappalli.
Thanjavur	..	..	..	..	..	..	..	..	..	8,410	Thanjavur.
Madurai	..	..	..	800	97	776	7,290	92	6,707	16,810	Madurai.
Ramanathapuram ..	..	..	..	..	..	..	..	..	..	6,730	Ramanathapuram
Tirunelveli	..	..	..	..	..	..	..	..	..	12,330	Tirunelveli.
The Nilgiris	210	97	204	800	98	784	7,850	92	7,222	3,360	The Nilgiris.
Kanyakumari ..	210	98	206	800	95	760	..	..	..	..	Kanyakumari.
State ..	210	98	206	800	98	784	7,713	92	7,096	13,346	**State.**

Districts.	*Food crops—cont.* Onions—cont. Condition factor. (82)	Onions—cont. Current. (83) KG.	*Non-food crops.* Cotton. Standard. (84) KG.	Cotton. Current. (85) KG.	Mesta. Standard. (86) KG.	Mesta. Condition factor. (87)	Mesta. Current. (88) KG.	Groundnut. Standard. (89) KG.	Groundnut. Current. (90) KG.	Gingelly. Standard. (91) KG.	Gingelly. Condition factor. (92)	Gingelly. Current. (93) KG.	Districts.
Chingleput	95	9,586	N.A.	235	..	..	.	N.A.	923	310	96	298	Chingleput.
South Arcot	97	16,306	,,	180	..	..	.	,,	884	310	96	298	South Arcot.
North Arcot	98	9,339	,,	242	840	96	806	,,	805	310	94	291	North Arcot.
Salem	97	10,874	,,	171	840	98	823	,,	804	310	96	298	Salem.
Dharmapuri	97	10,874	,,	194	840	96	806	,,	897	310	96	298	Dharmapuri.
Coimbatore	94	11,966	,,	270	840	98	823	,,	897	310	93	288	Coimbatore.
Tiruchirappalli ..	96	10,762	,,	217	840	96	806	,,	699	310	97	301	Tiruchirappalli.
Thanjavur	98	8,242	,,	241	840	96	806	,,	699	310	99	307	Thanjavur.
Madurai	95	15,970	,,	176	..	..	..	,,	1,022	310	96	298	Madurai.
Ramanathapuram ..	94	6,326	,,	181	..	..	..	,,	720	310	95	295	Ramanathapuram.
Tirunelveli	95	11,714	,,	105	840	96	806	,,	720	310	96	298	Tirunelveli.
The Nilgiris	97	3,259	,,	..	..	..	..	,,	843	310	96	298	The Nilgiris.
Kanyakumari ..	..	..	..	..	..	..	..	..	843	310	97	301	Kanyakumari.
State ..	94	12,545	N.A.	183	840	97	815	N.A.	843	310	96	298	State.

NOTE.—The figures in respect of Cotton are based on the results of crop Estimation Surveys Normals are not available.

The figures in respect of Groundnut are based on the results of crop Estimation Surveys Normals are not available.

N.A.=Not available.

Non-food crops—cont.

District.	Castor. Standard. (94)	Castor. Condition factor. (95)	Castor. Current. (96)	Tobacco. All other varieties of Nicotiana tobacum. Standard. (97)	Tobacco. All other varieties of Nicotiana tobacum. Condition factor. (98)	Tobacco. All other varieties of Nicotiana tobacum. Current. (99)	Indigo. Standard. (100)	Indigo. Condition factor. (101)	Indigo. Current. (102)	District
	KG.		KG.	KG.		KG.	KG.		KG.	
Chingleput	280	97	272	..	..	..	30	96	29	Chingleput.
South Arcot	280	98	274	1,210	96	1,162	30	93	28	South Arcot.
North Arcot ..	280	98	274	1,570	98	1,539	30	91	27	North Arcot.
Salem	450	98	441	980	96	941	30	95	29	Salem.
Dharmapuri	450	98	441	980	96	941	..	..	..	Dharmapuri.
Coimbatore	450	94	423	1,680	93	1,562	..	..	..	Coimbatore.
Tiruchirappalli ..	450	98	441	1,330	95	1,264	30	96	29	Tiruchirappalli.
Thanjavur	450	98	441	1,120	99	1,109	..	..	..	Thanjavur.
Madurai ..	450	96	432	1,290	96	1,238	30	96	29	Madurai.
Ramanathapuram ..	450	96	432	1,290	93	1,200	30	93	28	Ramanathapuram.
Tirunelveli	450	96	432	1,240	93	1,153	30	95	29	Tirunelveli.
The Nilgiris	450	96	432	..	93	..	..	..	..	The Nilgiris.
Kanyakumari ..	450	96	432	..	..	..	..	..	..	Kanyakumari.
State ..	439	98	430	1,551	94	1,458	30	94	28	State.

NOTE.—The figures of tobacco per hectare are in terms of cured leaf. The condition factor shows the effect of the season on the hectare yield of crops in 1967–68 in parts of 100 (100 denoting standard or average). The normal yields of crops in the table were those fixed in 1919 except in the case of chillies. The normal yields of chillies were fixed in 1960–61.

TABLE V-B.

Total outturn of principal crops in each district of Tamil Nadu in 1967–68.

District. (1)	Food crops. Rice. First crop. (2)	Food crops. Rice. Second crop. (3)	Food crops. Rice. Third crop. (4)	Food crops. Rice. Total rice. Current. (5)	Food crops. Rice. Total rice. Normal. (6)	District.
	TONNES.	TONNES.	TONNES.	TONNES.	TONNES.	
Chingleput	303,070	101,010	25,040	429,120	442,460	Chingleput.
South Arcot	380,600	162,450	16,610	559,660	448,240	South Arcot.
North Arcot	235,430	71,360	21,880	328,670	416,550	North Arcot.
Salem	96,700	44,720	4,030	145,450 }	210,120	Salem.
Dharmapuri	57,610	8,520	..	66,130 }		Dharmapuri.
Coimbatore	134,450	51,160	3,020	188,630	188,000	Coimbatore.
Tiruchirappalli	248,200	72,060	3,480	323,740	341,560	Tiruchirappalli.
Thanjavur	792,790	127,220	..	920,010	927,730	Thanjavur.
Madurai	168,860	73,630	200	242,690	270,280	Madurai.
Ramanathapuram	269,480	17,700	620	287,800	256,350	Ramanathapuram.
Tirunelveli	153,870	93,470	770	248,110	249,840	Tirunelveli.
The Nilgiris	2,440	170	..	2,610	3,440	The Nilgiris.
Kanyakumari	58,300	44,820	50	103,170	104,070	Kanyakumari.
State	2,901,800	8,68,290	75,700	3,845,790	3,858,640	State.

147-1—10

TABLE V-B—*cont.*

Total out-turn of principal crops in each district of Tamil Nadu in 1967-68—*cont.*

Food Crops—cont.

District.	Cholam. Kharif. Current. (7)	Cholam. Kharif. Normal. (8)	Cholam. Rabi. Current. (9)	Cholam. Rabi. Normal. (10)	Cholam. Total. Current. (11)	Cholam. Total. Normal. (12)	Wheat. Current. (13)	Wheat. Normal. (14)	District.
	TONNES.	TONNES.	TONNES.	TONNES.	TONNES.	TONNES.	TONNES.	TONNES.	
Chingleput	550	850	20	10	570	860	..	..	Chingleput.
South Arcot	29,950	19,220	1,210	3,600	31,160	22,820	..	..	South Arcot.
North Arcot	19,560	25,380	5,380	5,170	24,940	30,550	..	..	North Arcot.
Salem	40,770	83,350	22,700	25,340	63,470	108,690	70	80	Salem.
Dharmapuri	43,690	..	1,550		45,240	..	..	..	Dharmapuri.
Coimbatore	95,910	106,000	31,050	38,250	126,960	144,250	60	60	Coimbatore.
Tiruchirappalli	53,730	67,880	22,770	17,110	76,500	84,990	..	..	Tiruchirappalli.
Thanjavur	440	1,610	160	200	600	1,810	..	..	Thanjavur.
Madurai	72,950	74,890	25,870	38,040	98,820	112,930	50	200	Madurai.
Ramanathapuram	8,210	11,560	5,860	3,180	14,070	14,740	..	..	Ramanathapuram.
Tirunelveli	27,610	22,610	14,460	12,620	42,070	35,230	..	..	Tirunelveli.
The Nilgiris	20	30	..	20	20	50	200	100	The Nilgiris.
Kanyakumari	150	60	..	..	150	60	..	..	Kanyakumari.
State	**393,540**	**413,440**	**131,030**	**143,540**	**524,570**	**556,980**	**380**	**440**	**State.**

Food Crops—cont.

District.	Cumbu. Current. (15)	Cumbu. Normal. (16)	Barley. Current. (17)	Barley. Normal. (18)	Maize. Current. (19)	Maize. Normal. (20)	Ragi. Current. (21)	Ragi. Normal. (22)	District.
	TONNES.	TONNES.	TONNES.	TONNES.	TONNES.	TONNES.	TONNES.	TONNES	
Chingleput	2,580	2,590	..	..	60	..	29,910	23,070	Chingleput.
South Arcot	43,750	25,300	..	..	..	10	24,480	24,830	South Arcot.
North Arcot	11,060	9,020	..	..	450	380	29,800	35,470	North Arcot.
Salem	26,090	44,080	..	..	360	1,010	28,160	113,700	Salem.
Dharmapuri	9,670	..	..	..	360	..	72,930	..	Dharmapuri.
Coimbatore	27,420	46,410	..	..	460	110	44,500	50,120	Coimbatore.
Tiruchirappalli	63,200	67,490	..	..	4,930	1,690	13,440	13,850	Tiruchirappalli.
Thanjavur	700	800	..	..	3,550	1,510	3,270	4,090	Thanjavur.
Madurai	14,500	18,940	10	30	450	110	18,270	16,830	Madurai.
Ramanathapuram	36,470	33,060	..	..	..	690	31,380	24,230	Ramanathapuram.
Tirunelveli	51,820	37,950	..	..	80	..	12,200	12,980	Tirunelveli.
The Nilgiris	..	..	20	250	..	..	1,040	980	The Nilgiris.
Kanyakumari	30	30	..	..	..	..	10	..	Kanyakumari.
State	**287,290**	**285,670**	**30**	**280**	**10,700**	**5,510**	**309,390**	**320 150**	**State.**

Food Crops—cont.

District.	Korra. Kharif. Current. (23)	Korra. Kharif. Normal. (24)	Korra. Rabi. Current. (25)	Korra. Rabi. Normal. (26)	Korra. Total. Current. (27)	Korra. Total. Normal. (28)	Varagu. Kharif. Current. (29)	Varagu. Kharif. Normal. (30)	District.
	TONNES.	TONNES.	TONNES.	TONNES.	TONNES.	TONNES.	TONNES.	TONNES.	
Chingleput	210	200	40	30	250	230	3,350	5,780	Chingleput.
South Arcot	780	980	50	290	830	1,270	37,890	40,950	South Arcot.
North Arcot	310	310	20	110	330	420	8,820	11,530	North Arcot.
Salem	2,490	3,370	230	370	2,720	3,740	2,910	23,470	Salem.
Dharmapuri	580	..	100	..	680	..	9,650	..	Dharmapuri.
Coimbatore	4,020	4,210	870	1,110	4,890	5,320	1,230	1,420	Coimbatore.
Tiruchirappalli	200	190	30	100	230	290	66,570	70,970	Tiruchirappalli.
Thanjavur	10	10	..	..	10	10	12,620	12,320	Thanjavur.
Madurai	3,070	1,900	370	780	3,440	2,680	12,150	15,470	Madurai.
Ramanathapuram	180	110	40	440	220	550	27,600	35,230	Ramanathapuram.
Tirunelveli	30	20	190	40	220	60	1,190	270	Tirunelveli.
The Nilgiris	..	..	20	..	..	..	..	10	The Nilgiris.
Kanyakumari	..	..	..	..	..	..	..	..	Kanyakumari.
State ..	**11,880**	**11,300**	**1,960**	**3,270**	**13,840**	**14,570**	**183,680**	**217,420**	State.

Food Crops—cont.

District.	Varagu—concld. Rabi. Current. (31)	Varagu—concld. Rabi. Normal. (32)	Varagu—concld. Total. Current. (33)	Varagu—concld. Total. Normal. (34)	Samai. Kharif. Current. (35)	Samai. Kharif. Normal. (36)	Samai. Rabi. Current. (37)	Samai. Rabi. Normal. (38)	District.
	TONNES.	TONNES.	TONNES.	TONNES.	TONNES.	TONNES.	TONNES.	TONNES.	
Chingleput	..	110	3,050	5,890	10	20	..	..	Chingleput.
South Arcot	1,990	1,730	39,880	42,680	450	450	..	220	South Arcot.
North Arcot	990	970	9,810	12,500	8,130	8,550	290	330	North Arcot.
Salem	3,330	2,850	6,240	26,320	4,120	29,720	640	1,490	Salem.
Dharmapuri	270	..	9,920	..	19,150	..	690	..	Dharmapuri.
Coimbatore	220	300	1,450	1,720	7,140	10,450	2,300	2,120	Coimbatore.
Tiruchirappalli	3,370	3,070	69,940	74,040	3,480	3,740	1,190	1,320	Tiruchirappalli.
Thanjavur	..	80	12,620	12,400	60	10	..	..	Thanjavur.
Madurai	1,670	2,880	13,820	18,350	16,970	12,660	3,010	7,250	Madurai.
Ramanathapuram	10,130	5,930	37,730	41,160	1,330	1,680	500	570	Ramanathapuram.
Tirunelveli	280	1,190	1,470	1,460	1,490	1,470	4,140	3,190	Tirunelveli.
The Nilgiris	..	..	..	10	810	400	..	440	The Nilgiris.
Kanyakumari	..	..	..	..	10	..	..	..	Kanyakumari.
State ..	**22,250**	**19,110**	**205,930**	**236,530**	**63,150**	**69,150**	**12,760**	**16,930**	State.

NOTE.—Figures of production of rice, cholam, cumbu and ragi are based on the results of crop cutting experiments.

TABLE V-B—*cont.*

Total outturn of principal crops in each district of Tamil Nadu in 1967-68—*cont.*

Food Crops—cont.

District.	*Samai*—concld. Total. Current. (39)	Normal. (40)	*Other Cereals.* Current. (41)	Normal. (42)	*Total.* Current. (43)	Normal. (44)	*Greengram.* Current. (45)	Normal. (46)	District.
	TONNES.	TONNES.	TONNES.	TONNES.	TONNES.	TONNES.	TONNES.	TONNES.	
Chingleput	10	20	50	80	465,600	475,200	40	30	Chingleput.
South Arcot	450	670	90	70	700,300	565,890	910	440	South Arcot.
North Arcot	8,420	8,880	380	420	413,860	514,190	330	350	North Arcot.
Salem	4,760	31,210	1,130	1,130	278,450	540,080	380	750	Salem.
Dharmapuri	19,840	..	350	..	225,120	..	320	..	Dharmapuri.
Coimbatore	9,440	12,570	240	260	404,050	448,820	690	890	Coimbatore.
Tiruchirappalli	4,670	5,060	120	180	556,770	589,150	680	690	Tiruchirappalli.
Thanjavur	60	10	220	40	941,040	948,400	4,360	4,790	Thanjavur.
Madurai	19,980	19,910	4,240	4,270	416,270	464,530	120	130	Madurai.
Ramanathapuram	1,830	2,250	14,130	11,760	423,630	384,790	950	1,170	Ramanathapuram.
Tirunelveli	5,630	4,660	7,830	9,620	369,430	351,800	2,310	1,790	Tirunelveli.
The Nilgiris	810	840	150	60	4,870	5,730	..	..	The Nilgiris.
Kanyakumari	10	..	..	..	103,370	104,160	10	10	Kanyakumari.
State ..	**75,910**	**86,080**	**28,930**	**27,890**	**5,302,760**	**5,392,740**	**11,100**	**11,040**	**State.**

Food Crops—cont.

District.	*Bengalgram.* Current. (47)	Normal. (48)	*Redgram.* Current. (49)	Normal. (50)	*Blackgram.* Current. (51)	Normal. (52)	*Horsegram.* Current. (53)	Normal. (54)	District.
	TONNES.	TONNES.	TONNES.	TONNES.	TONNES.	TONNES.	TONNES.	TONNES.	
Chingleput	..	30	310	310	220	230	410	460	Chingleput.
South Arcot	..	50	2,800	2,580	1,630	1,060	640	600	South Arcot.
North Arcot	60	60	7,750	9,500	620	570	2,690	2,630	North Arcot.
Salem	30	2,440	1,010	3,010	490	900	3,340	20,580	Salem.
Dharmapuri	130	..	1,860	..	850	..	16,290	..	Dharmapuri.
Coimbatore	1,200	500	1,260	1,370	560	590	11,640	10,930	Coimbatore.
Tiruchirappalli	80	30	6,120	6,050	1,020	950	1,470	1,650	Tiruchirappalli.
Thanjavur	10	..	670	650	1,770	2,300	20	10	Thanjavur.
Madurai	220	90	530	660	1,340	1,160	5,360	3,320	Madurai.
Ramanathapuram	..	30	580	1,010	2,170	1,730	1,300	1,190	Ramanathapuram.
Tirunelveli	30	60	370	550	3,730	4,510	5,740	3,580	Tirunelveli.
The Nilgiris	..	..	..	..	..	..	..	..	The Nilgiris.
Kanyakumari	..	..	50	60	420	160	210	320	Kanyakumari.
State ..	**1,760**	**3,290**	**23,310**	**25,750**	**14,820**	**14,160**	**49,110**	**45,270**	**State.**

Food Crops—cont.

District.	Other pulses. Current. (55)	Other pulses. Normal. (56)	Total pulses. Current. (57)	Total pulses. Normal. (58)	Sugarcane Planted. Current. In terms of cane. (59)	Sugarcane Planted. Current. In terms of gur. (60)	Sugarcane Planted. Normal. In terms of cane. (61)	Sugarcane Planted. Normal. In terms of gur. (62)	District.
	TONNES.	TONNES.	TONNES.	TONNES.	TONNES.	TONNES.	TONNES.	TONNES.	
Chingleput	20	40	1,000	1,100	50,430	5,140	98,200	11,230	Chingleput.
South Arcot	260	180	6,240	4,910	1,157,740	117,390	881,020	100,890	South Arcot.
North Arcot	680	460	12,130	13,570	1,526,790	163,210	962,350	96,820	North Arcot.
Salem	1,480	1,370	6,720	29,050	439,660	44,140	578,500 }	61,860 }	Salem.
Dharmapuri	1,470	..	20,920	..	203,780	20,460	..		Dharmapuri.
Coimbatore	6,130	2,520	21,480	16,800	1,450,620	155,360	1,403,030	160,530	Coimbatore.
Tiruchirappalli	860	410	10,230	9,780	722,220	68,680	674,070	73,950	Tiruchirappalli.
Thanjavur	220	70	7,050	7,820	256,860	24,430	129,060	14,380	Thanjavur.
Madurai	740	2,890	8,310	8,250	387,640	37,640	287,050	30,270	Madurai.
Ramanathapuram	610	6,370	5,610	11,500	271,510	26,360	188,000	19,830	Ramanathapuram.
Tirunelveli	1,330	6,590	13,510	17,080	69,450	7,080	58,450	6,170	Tirunelveli.
The Nilgiris	80	60	80	60	..	..	..	..	The Nilgiris.
Kanyakumari	250	110	940	660	80	10	180	130	Kanyakumari.
State ..	**14,180**	**21,070**	**114,230**	**120,580**	**6,536,780**	**669,900**	**5,259,910**	**576,060**	**State.**

NOTE.—The figures of yield of pulses relate to un-husked pulses. Loss of husking is 20 per cent.

Food Crops—concld.

District.	Ratoon. Current. In terms of cane. (63)	Ratoon. Current. In terms of gur. (64)	Ratoon. Normal. In terms of cane. (65)	Ratoon. Normal. In terms of gur. (66)	Total Sugarcane. Current. In terms of cane. (67)	Total Sugarcane. Current. In terms of gur. (68)	Total Sugarcane. Normal. In terms of cane. (69)	Total Sugarcane. Normal. In terms of gur. (70)	District.
	TONNES.	TONNES.	TONNES.	TONNES.	TONNES.	TONNES.	TONNES.	TONNES.	
Chingleput	56,270	5,730	11,300	1,220	106,700	10,870	109,500	12,450	Chingleput.
South Arcot	339,060	34,380	170,390	19,510	1,496,800	151,770	1,051,410	120,400	South Arcot.
North Arcot	185,620	19,840	128,690	12,700	1,712,410	183,050	1,091,040	109,520	North Arcot.
Salem	103,040	10,350 }	137,360	12,280 }	542,700	54,490 }	715,860	74,140 }	Salem.
Dharmapuri	78,390	7,870			282,170	28,330			Dharmapuri.
Coimbatore	662,460	70,950	514,710	53,760	2,113,080	226,310	1,917,740	214,290	Coimbatore.
Tiruchirappalli	483,950	46,020	436,450	47,800	1,206,170	114,700	1,110,520	121,750	Tiruchirappalli.
Thanjavur	128,190	12,190	116,540	12,170	385,050	36,620	245,600	26,550	Thanjavur.
Madurai	97,690	9,490	106,350	10,610	485,330	47,130	393,400	40,880	Madurai.
Ramanathapuram	17,360	1,690	2,130	210	288,870	28,050	190,130	20,040	Ramanathapuram.
Tirunelveli	..	..	..	..	69,450	7,080	58,450	6,170	Tirunelveli.
The Nilgiris	160	20	120	10	160	20	120	10	The Nilgiris.
Kanyakumari	..	..	..	..	80	10	180	130	Kanyakumari.
State ..	**2,152,190**	**218,580**	**1,624,040**	**170,270**	**8,688,970**	**888,430**	**6,883,950**	**746,330**	**State.**

NOTE.—The estimates of gur production represents the gur equivalent of cane production.

TABLE V-B—*cont.*

Total out turn of principal crops in each district of Tamil Nadu in 1967-68—*cont.*

District.	*Food crops—cont.* Chillies. Current. (71)	Chillies. Normal. (72)	Ginger. Current. (73)	Ginger. Normal. (74)	Pepper. Current. (75)	Pepper. Normal. (76)	Potatoes. Current. (77)	Potatoes. Normal. (78)	Tapioca. Current. (79)	Tapioca. Normal. (80)	District.
	TONNES.	TONNES.	TONNES.	TONNES.	TONNES.	TONNES.	TONNES.	TONNES.	TONNES.	TONNES.	
Chingleput	2,720	2,540	..	..	..	..	..	30	7,550	4,320	Chingleput.
South Arcot	2,400	1,980	..	..	..	..	..	..	13,110	5,720	South Arcot.
North Arcot	2,190	2,360	..	10	..	..	..	..	30	..	North Arcot.
Salem	2,410 }	6,330 (Salem and Dharmapuri)	..	..	..	..	..	870	229,970 }	152,680 (Salem and Dharmapuri)	Salem.
Dharmapuri	2,710 }		..	..	..	..	360	..	13,370 }		Dharmapuri.
Coimbatore	9,930	8,730	..	..	..	..	..	20	2,300	1,070	Coimbatore.
Tiruchirappalli	24,300	19,180	..	..	..	..	..	..	5,160	6,120	Tiruchirappalli.
Thanjavur	1,580	1,660	..	..	..	..	..	..	2,300	1,670	Thanjavur.
Madurai	14,640	11,670	10	10	..	..	..	7,900	870	590	Madurai.
Ramanathapuram	19,400	14,770	..	..	..	..	19,560	..	..	..	Ramanathapuram.
Tirunelveli	20,490	18,820	..	..	..	..	..	..	350	120	Tirunelveli.
The Nilgiris	120	120	280	170	20	20	63,760	46,770	2,440	2,120	The Nilgiris.
Kanyakumari	80	20	20	40	20	20	..	..	142,960	139,310	Kanyakumari.
State ..	102,970	88,180	310	230	40	40	83,680	55,590	419,410	313,720	State.

NOTE.—(1) The figures of production of chillies are in terms of dry chillies.

District.	*Food crops—concld.* Onions. Current. (81)	Onions. Normal. (82)	*Non-food crops.* Cotton. Madras Combodia Uganda I and III. Current. (83)	Cotton. Madras Combodia Uganda II. Current. (84)	Cotton. Punjab 216 F. Current. (85)	District.
	TONNES.	TONNES.	BALES.	BALES.	BALES.	
Chingleput	40	180	..	60	..	Chingleput.
South Arcot	2,220	4,910	1,410	430	270	South Arcot.
North Arcot	4,210	4,270	..	180	..	North Arcot.
Salem	12,410 }	9,920 (Salem and Dharmapuri)	4,530	1,690	430	Salem.
Dharmapuri	2,590 }		900	1,380	..	Dharmapuri.
Coimbatore	41,330	36,730	102,260	1,100	680	Coimbatore.
Tiruchirappalli	23,660	16,910	1,040	900	6,190	Tiruchirappalli.
Thanjavur	590	550	..	..	160	Thanjavur.
Madurai	94,520	84,260	8,160	18,760	..	Madurai.
Ramanathapuram	9,350	8,890	..	55,590	..	Ramanathapuram.
Tirunelveli	23,510	19,570	..	15,870	..	Tirunelveli.
The Nilgiris	100	90	..	..	..	The Nilgiris.
Kanyakumari	..	..	..	..	..	Kanyakumari.
State ..	214,530	186,280	118,300	95,960	7,730	State.

NOTE.—Figures of production of cotton are in terms of bales of 180 kg. lint each.

Non-Food crops—cont.

District.	Cotton—cont. Karunganni. Current. (86) BALES.	Lakshmi. Current. (87) BALES.	PRS 72. Current. (88) BALES.	Total. Current. (89) BALES.	Total. Normal. (90) BALES.	Mesta. Current. (91) BALES.	Mesta. Normal. (92) BALES.	Groundnut. Current. (93) TONNES.	Groundnut. Normal. (94) TONNES.	District.
Chingleput	..	..	..	60	180	..	..	61,840	54,520	Chingleput.
South Arcot	..	..	..	2,110	2,800	..	70	144,730	157,880	South Arcot.
North Arcot	..	..	..	180	260	300	260	176,800	205,740	North Arcot.
Salem	140	..	..	6,790	21,660	190	90	89,480	146,700	Salem.
Dharmapuri	130	..	..	2,410	..	40		42,600	..	Dharmapuri.
Coimbatore	17,220	..	..	121,260	167,980	700	50	111,710	124,230	Coimbatore.
Tiruchirappalli	310	..	..	8,440	10,580	140	110	81,810	100,140	Tiruchirappalli.
Thanjavur	..	..	90	250	120	..	..	29,200	25,230	Thanjavur.
Madurai	3,560	950	..	31,430	38,700	..	90	117,640	97,140	Madurai.
Ramanathapuram	12,480	7,420	..	75,490	61,240	..	..	29,490	48,140	Ramanathapuram.
Tirunelveli	18,190	16,650	..	50,710	77,520	10	30	11,110	13,450	Tirunelveli.
The Nilgiris	..	..	..	..	..	..	..	10	10	The Nilgiris.
Kanyakumari	..	..	..	..	10	..	..	1,860	2,870	Kanyakumari.
State ..	52,030	25,020	90	299,130	381,050	1,380	700	898,280	976,050	State.

Non-Food crops—cont.

District.	Gingelly. Current. (95) TONNES.	Gingelly. Normal. (96) TONNES.	Castor. Current. (97) TONNES.	Castor. Normal. (98) TONNES.	Tobacco (Cured leaf)—All other varieties of Nicotiana tobaccum. Current. (99) TONNES.	Tobacco Normal. (100) TONNES.	Indigo. Current. (101) QUINTAL.	Indigo. Normal. (102) QUINTAL.	District.
Chingleput	3,530	1,880	..	20	..	..	..	20	Chingleput.
South Arcot	5,230	4,900	20	30	190	280	50	130	South Arcot.
North Arcot	1,450	970	150	290	200	290	40	50	North Arcot.
Salem	1,670	5,150	1,380	2,670	610	1,020	10	10	Salem.
Dharmapuri	4,200	..	1,630	..	130	..	..	..	Dharmapuri.
Coimbatore	2,730	4,900	340	460	16,010	16,470	..	..	Coimbatore.
Tiruchirappalli	7,310	11,020	280	360	620	640	10	10	Tiruchirappalli.
Thanjavur	1,630	1,630	20	20	610	640	..	..	Thanjavur.
Madurai	1,580	3,190	70	50	2,380	1,550	10	20	Madurai.
Ramanathapuram	2,580	2,930	40	150	40	60	390	270	Ramanathapuram.
Tirunelveli	2,260	2,450	80	130	230	200	270	40	Tirunelveli.
The Nilgiris	..	..	..	..	..	10	..	..	The Nilgiris.
Kanyakumari	30	50	..	..	..	..	..	..	Kanyakumari.
State ..	34,200	39,070	4,010	4,180	21,020	21,160	780	550	State.

Table VI-A.

Farm harvest prices of certain commodities in Tamil Nadu for 1966–67 and 1967–68.

Final forecast figures of production adopted as weights.

(Prices are in rupees per quintal of 100 kilograms except where otherwise stated.)

District.	*Paddy II Sort.*		*Rice II Sort.*		*Cholam.*		*Cumbu.*		*Ragi.*		*Korra.*		*District.*
	1966–67.	1967–68.	1966–67.	1967–68.	1966–67.	1967–68.	1966–67.	1967–68.	1966–67.	1967–68.	1966–67.	1967–68.	
(1)	(2)	(3)	(4)	(5)	(6)	(7)	(8)	(9)	(10)	(11)	(12)	(13)	
Chingleput	45·00	45·00	68·41	71·66	50·00	50·00	50·00	N·T.	50·00	50·00	N.T.	N.T.	Chingleput.
South Arcot ..	45·00	45·00	68·41	73·81	50·00	50·00	50·00	N·T.	50·00	N·T.	N.T.	N.T.	South Arcot.
North Arcot	45·00	45·00	68·41	73·81	50·00	50·00	50·00	50·00	50·00	50.00	N.T.	N.T.	North Arcot.
Salem	45·00	45·00	68·51	73·81	50·00	50·00	50·00	50·00	50·00	50·00	N.T.	50·00	Salem.
Dharmapuri ..	45·00	45·00	68·51	73·81	50·00	50·00	50·00	50·00	50·00	50·00	N.T.	N.T.	Dharmapuri.
Coimbatore ..	45·00	45·00	68·51	76·75	50·00	50·00	50·00	50·00	50·00	50·00	50·00	50·00	Coimbatore.
Tiruchirappalli ..	45·00	45·00	68·41	73·81	50·00	50·00	50·00	50·00	50·00	50·00	N.T.	N·T.	Tiruchirappalli.
Thanjavur	45·00	45·00	68·41	73·81	N.T.	N.T.	N.T.	50·00	N.T.	50·00	N.T.	N.T.	Thanjavur.
Madurai	45·00	45·00	68·51	73·81	N.T.	50·00	N·T.	50·00	50·00	50·00	N.T.	N.T.	Madurai.
Ramanathapuram	45·00	45·00	68·51	73·81	50·00	50·00	50·00	50·00	50·00	50·00	N.T.	N.T.	Ramanathapuram.
Tirunelveli	45·00	45·00	68·41	73·81	50·00	50·00	50·00	50·00	50·00	50·00	N.T.	N.T.	Tirunelveli.
The Nilgiris ..	45·00	45·00	73·44	76·75	N.T.	N.T.	N.T.	N.T.	50·00	50·00	N.T.	N.T.	The Nilgiris.
Kanyakumari ..	45·00	45·00	68·51	76·75	N.T.	N.T.	N.T.	N.T.	N.T.	N·T.	N.T.	N.T.	Kanyakumari.
Weighted Average ..	45·00	(R) 45·00	68·44	73·79	50·00	50·00	50·00	50·00	50·00	50·00	50·00	50·00	**Weighted Average.**

District.	*Varagu.*		*Samai.*		*Maize.*		*Cane-jaggery.*		*Gingelly.*		*Groundnut (Unshelled).*		*District.*
	1966–67.	1967–68.	1966–67.	1967–68	1966–67.	1967–68.	1966–67.	1967–68.	1966–67.	1967–68.	1966–67.	1967–68.	
	(14)	(15)	(16)	(17)	(18)	(19)	(20)	(21)	(22)	(23)	(24)	(25)	
Chingleput	N.T.	N.T.	N.T.	N.T.	N.T.	N.T.	N.T.	N.T·	194·62	200·73	105·63	114.91	Chingleput.
South Arcot ..	N.T.	N.T.	N.T.	N.T.	N.T.	N·T.	87·37	111·76	220·23	197·70	N.T.	N.T.	South Arcot.
North Arcot ..	50·00	N.T·	50·00	N.T.	N.T.	N·T.	88·12	100.90	143·53	142·82	74·80	91.20	North Arcot.
Salem	50·00	50·00	50·00	50·00	N.T.	N.T·	104·00	146·15	183·00	138.94	76 00	69.53	Salem.
Dharmapuri ..	N.T.	50·00	50·00	50·00	N.T.	N.T.	105·00	150·89	152·92	123·31	80·77	88·91	Dharmapuri.
Coimbatore ..	50·00	50·00	50·00	50·00	N.T.	N.T.	100·26	155·75	194·34	182·50	122·52	101·47	Coimbatore.
Tiruchirappalli ..	N·T.	50·00	N.T.	N.T.	N.T.	50·00	78·17	110·06	189·78	162·48	119·36	101·75	Tiruchirappalli
Thanjavur	N.T.	N.T.	N.T.	N.T.	50·00	50·00	N.T.	N.T.	N.T.	N.T.	118·09	106·06	Thanjavur.
Madurai	50·00	50·00	N.T	50·00	N.T.	N.T.	88·93	156·87	..	..	110·52	109·15	Madurai.
Ramanathapuram ..	50·00	50·00	50·00	50·00	N.T.	N.T.	104·66	154·16	176·83	159·37	128·30	111·95	Ramanathapuram.
Tirunelveli	N.T.	N.T.	N.T.	N.T.	N.T.	N.T.	N.T.	N.T.	176·75	160·72	101·09	88·17	Tirunelveli.
The Nilgiris	N.T.	N·T.	50·00	N.T.	N.T.	N.T.	N.T.	N.T.	N.T.	N.T.	N.T.	N.T.	The Nilgiris.
Kanyakumari ..	N.T.	N.T.	N.T.	N.T.	N.T.	N.T.	N.T.	N.T.	N.T.	N.T.	N.T.	N·T.	Kanya kumari.
Weighted Average ..	50·00	50·00	50.00	50·00	50·00	50·00	(R) 91·38	196·18	(R)188.20	167·37	(R) 103·15	96·45	**Weighted Average.**

N.T.—No transaction.

Note.—Controlled prices furnished for paddy and millets (R) Revised figures furnished for paddy.

District.	Cotton. 1966–67. (26)	Cotton. 1967–68. (27)	Castor. 1966–67. (28)	Castor. 1967–68. (29)	Tobacco. 1966–67. (30)	Tobacco. 1967–68. (31)	Bengalgram. 1966–67. (32)	Bengalgram. 1967–68. (33)	Greengram. 1966–67. (34)	Greengram. 1967–68. (35)	Horsegram. 1966–67. (36)	Horsegram. 1967–68. (37)	Blackgram. 1966–67. (38)	Blackgram. 1967–68. (39)	District.
	RS.	RS.	RS.	RS.	RS.	RS.	RS.	RS.	RS.	RS.	RS.	RS.	RS.	RS.	
Chingleput	N.T.	N.T.	N.T.	N.T.	N.T.	N.T.	N.T.	N.T.	N.T.	N.T.	N.T.	N.T.	N.T.	N.T.	Chingleput.
South Arcot ..	N.T.	N.T.	N.T.	N.T.	N.T.	N.T.	N.T.	N.T.	N.T.	N.T.	N.T.	N.T.	N.T.	N.T.	South Arcot.
North Arcot ..	N.T.	N.T.	86·02	95.00	N.T.	N.T.	N.T.	N·T.	86·90	103·40	62·48	65·57	121·08	124·60	North Arcot.
Salem	127·00	149·93	107·00	87·27	N.T.	311·01	N.T.	93·75	N.T.	N.Q.	84·00	71·28	116·75	73·62	Salem.
Dharmapuri ..	N.T.	N·T.	91·53	93·90	374·37	362·00	N.T.	N.T.	93,12	108·25	57·90	53·75	91·75	N.T.	Dharmapuri.
Coimbatore ..	185·29	169·45	109·04	97.68	232 97	296·83	132·50	96·88	116·43	138·85	70·65	75·41	136·41	143·50	Coimbatore.
Tiruchirappalli ..	120·31	144.04	118·38	81·63	N.T.	215·25	N.T.	N·T.	76·71	105·75	49·00	49·83	98·60	122·56	Tiruchirappalli.
Thanjavur ..	N.T.	N.T.	N.T.	N.T.	N·T.	N.T.	N.T.	N.T.	106·38	91·39	N.T.	N.T.	133·57	129·32	Thanjavur.
Madurai	163·12	133·16	92·57	99·39	N.T.	N.T.	N.T.	N.T.	128·89	121·88	N·T.	59·37	N.T.	116·40	Madurai.
Ramanathapuram ..	168·50	139·12	100·44	97·15	N·T.	N.T.	N.T.	N·T.	94·38	93·98	64·92	68·31	89·97	112·79	Ramanathapuram
Tirunelveli	139·08	128·46	99·95	93·45	N.T.	N.T.	N.T.	N.T.	92·66	107·80	N.T.	N.Q.	108·50	120·89	Tirunelveli.
The Nilgiris	N.T.	N.T.	N.T.	N.T.	N.T.	N.T.	N.T.	N.T.	N,T,	N.T.	N.T.	N.T.	N.T.	N.T.	The Nilgiris.
Kanyakumari .	N.T.	N.T.	N.T.	N.T.	N.T.	N.T.	N.T.	N.T.	N,T.	N.Q.	68.10	75·58	N.T.	N.T.	Kanyakumari.
Average ..	163·95	150·70	99·69	91.74	235·19	295·26	132·50	95·78	100·56	100·92	64·91	62·16	120·59	120·19	Average

N.T —No transaction.

N.Q.—Not quoted.

District.	Redgram. 1966–67. (40)	Redgram. 1967–68. (41)	Pepper. 1966–67. (42)	Pepper. 1967–68. (43)	Ginger. 1966–67. (44)	Ginger. 1967–68. (45)	Potatoes. 1966–67. (46)	Potatoes. 1967–68. (47)	Onions. 1966–67. (48)	Onions. 1967–68. (49)	Chillies. 1966–67. (50)	Chillies. 1967–68. (51)	Coconut (per 1,000). 1966–67 (52)	Coconut (per 1,000). 1967–68. (53)	District.
	RS.	RS.	RS.	RS.	RS.	RS.	RS.	RS.	RS.	RS.	RS.	RS.	RS.	RS.	
Chingleput	N.T.	N.T.	N.T.	N.T.	N.T.	N.T.	N.T.	N.T.	N.T.	N.T.	398·69	230.30	259·40	267.80	Chingleput.
South Arcot ..	N.T.	N.T.	N.T.	N.T.	N.T.	N.T.	N.T.	N.T.	N.T.	N.T.	N.T.	N.T.	312·87	326·00	South Arcot.
North Arcot	96·41	112·35	N.T.	N.T.	N.T.	N.T.	N.T.	N.T.	44·29	44·50	450·75	147·00	305·10	367·00	North Arcot.
Salem	85·00	93·75	N.T.	N.T.	N.T.	N.T.	N·T.	N.T.	36·00	11·37	362·75	322·50	360·00	257·80	Salem.
Dharmapuri ..	94.34	101·68	N.T.	N.T.	N.T.	N.T.	N.T.	N.T.	37·88	N.Q.	N.T.	226·07	359·20	313·03	Dharmapuri.
Coimbatore	96·43	138·78	N.T.	N.T.	N.T.	N.T.	N.T.	N.T.	38·14	22·01	361·43	280·69	358·00	485·00	Coimbatore.
Tiruchirappalli ..	76·28	121·54	N.T.	N.T.	N.T.	N.T.	N.T.	N.T.	26·34	13·04	283·12	190·32	357·30	391·70	Tiruchirappalli
Thanjavur	N.T.	N.T.	N.T.	N.T.	N.T.	N.T.	N.T.	N.T.	N.T.	N.T.	282·42	181·73	278·36	297·90	Thanjavur.
Madurai	97·58	120·31	N.T.	N.T.	N.T.	N.T.	60·00	64·44	34·93	18·96	402·38	179.06	N.T.	309·00	Madurai.
Ramanathapuram ..	89·39	84·99	N.T.	N.T.	N.T.	N.T.	N.T.	N.T.	33·22	29·80	325·07	209·18	394·00	404·00	Ramanathapuram.
Tirunelveli	N.T.	N.T.	N.T.	N.T.	N.T.	N.T.	N.T.	N.T.	45·98	21·55	445·40	236·09	368·50	442·20	Tirunelveli.
The Nilgiris	N·T.	N.T.	339·60	345·00	51·00	68·29	106·90	89·42	N.T.	N.T.	N.T.	N.T.	N.T.	N.T.	The Nilgiris.
Kanyakumari ..	N·T.	N.T.	353·62	355·69	N.T.	N.T.	N.T.	N.T.	N.T.	N.T.	N.T.	N.T.	405·14	418·84	Kanyakumari.
Average ..(R)	89·71	113·55	348·01	351·41	51·00	68·29	93·81	71·41	36·16	19·95	364·48	216·84	341·62*	357·29*	Average.

* Simple average.

N.T.—No transaction.

TABLE VI-A—*cont.*

Farm harvest prices of certain commodities in Tamil Nadu for 1966–67 and 1967–68—*cont.*
(Final forecast figures of production adopted as weights.)
(Prices are in rupees per quintal of 100 kilograms except where otherwise stated.)

District.	*Banana (per 1000).* 1966–67.	1967–68.	*Betel vine (per lakh) leases.* 1966–67.	1967–68.	*Paddy straw (per cart load.)*† 1966–67.	1967–68.	*Millet straw (per cart load.)* 1966–67.	1967–68.	*Cardamom.* 1966–67.	1967–68.	*Coffee seeds† pool price.* 1966–67.	1967–68.	District.
	(54)	(55)	(56)	(57)	(58)	(59)	(60)	(61)	(62)	(63)	(64)	(65)	
	RS.	RS.	RS.	RS.	RS.	RS.	RS.	RS.	RS.	RS.	RS.	RS.	
Chingleput	N.T.	N.T.	N.T.	N.T.	N.T.	N.T.	N.T.	N.T.	N.T.	N.T.	N.T.	N.T.	Chingleput.
South Arcot ..	N.T.	N.T.	N.T.	N.T.	N.T.	N.T.	N.T.	N.T.	N.T.	N.T.	N.T.	N.T.	South Arcot.
North Arcot ..	42·54	N.T.	204·50	N.T.	34·79	29·83	24·75	N.T.	N.T.	N.T.	N.T.	N.T.	North Arcot.
Salem	40·00	52·11	216·52	471·29	41·00	54·55	22·25	34·62	N.T.	N.T.	N.T.	N.T.	Salem.
Dharmapuri	N.T.	49·30	N.T.	N.T.	28·34	39·29	46·61	46·25	N.T.	N.T.	N.T.	N.T.	Dharmapuri.
Coimbatore	58·20	43·20	328·00	423·42	45·24	36·93	61·62	36·78	N.T.	N.T.	N.T.	N.T.	Coimbatore.
Tiruchirappalli ..	27·09	46·50	245·37	176·87	32·13	28·81	29·00	25·53	N.T.	N.T.	N.T.	N.T.	Tiruchirappalli.
Thanjavur	N.T.	19·85	N.T.	N.T.	N.T.	N.T.	N.T.	N.T.	N.T.	N.T.	N.T.	N.T.	Thanjavur.
Madurai	60·62	50·10	270·09	290·00	N.T.	22·66	N.T.	17·00	1,962·50	1,985·71	385·00	385·00	Madurai.
Ramanathapuram ..	42·10	44·00	218·03	242·68	18·85	22·78	N.T.	12·49	N.T.	N.T.	N.T.	N.T.	Ramanathapuram
Tirunelveli	44·90	45·20	N.T.	N.T.	31·70	30·97	N.T.	N.T.	N.T.	N.T.	N.T.	N.T.	Tirunelveli.
The Nilgiris ..	N.T.	N.T.	N.T.	N.T.	N.T.	N.T.	N.T.	N.T.	3,750·00	N.Q.	180·33(*a*) 230·58(*b*)	180·30(*a*) 213·64(*b*)	The Nilgiris.
Kanyakumari ..	N.T.	N.T.	N.T.	N.T.	N.T.	N.T.	N.T.	N.T.	N.T.	N.T.	N.Q.	N.Q.	Kanyakumari.
Weights average ..	45·06*	41·60*	247·10*	320·85*	33·15*	33·23*	36·85*	28·78*	2,856·25*	1,985·71*	265·30*	259·65*	Weights average.

N.T.—No Transaction.
N.A,—Not available
N.Q—Not Quoted.
R.—Revised.

* Simple Average.
(†) Pool Price.
Approximate weight being ½ tonne
(*a*) Arabica Cherry.
(*b*) Robusta Parchiment.

TABLE VI-B.

Statement showing the annual average retail prices of principal foodgrains and salt in Tamil Nadu for the year 1967–68.
(Prices are in rupees per quintal of 100 kilograms.)

Serial number and station.	*Paddy.* I Sort.	*Paddy.* II Sort.	*Rice.* I Sort.	*Rice.* II Sort.	*Cholam.*	*Cumbu.*	*Ragi.*	*Varagu.*	*Korra.*	*Horsegram.*	*Salt.*	*Station.*
(1)	(2)	(3)	(4)	(5)	(6)	(7)	(8)	(9)	(10)	(11)	(12)	
	RS.	RS.	RS.	RS.	RS.	RS.	RS.	RS.	RS.	RS.	RS.	
				I. MADRAS CITY.								
1 Tiruvottiyur High Road Bazaar.	..	..	90·00	66·00	43·00	..	77·50	..	..	78·26	9·94	Tiruvottiyur High Road Bazaar.
2 Big Bazaar	..	..	90·00	66·00	43·00	..	75·50	..	..	76·81	9·94	Big Bazaar.
3 Kothawal Bazaar	..	..	90·00	66·00	43·00	..	76.58	..	..	76·71	9·94	Kothawal Bazaar.
4 Triplicane	..	..	90·0	66·00	43·00	..	76·75	..	..	77·94	9·94	Triplicane.
5 Chintadripet	..	..	90·00	66·00	43·00	..	76·50	..	..	78·98	9·94	Chintadripet.
Average ..	..	..	90·00	66·00	43·00	..	76·50	..	..	77·74	9·94	Average.

II. Chingleput District.

1 Saidapet	51·71	48·08	90·00	77·00	..	..	74·79	..	..	91·00	10·00	Saidapet.
2 Chingleput	50·99	49·90	90·00	77·00	..	..	60·65	..	..	59·39	10·08	Chingleput.
3 Madurantakam	53·93	47·88	90·00	77·00	..	..	64·30	..	..	64·84	12·00	Madurantakam.
4 Kancheepuram	58·42	48·25	90·00	77·00	..	..	80·99	..	..	79·77	10·00	Kancheepuram.
5 Tiruthani	48·00	45·00	90·00	77·00	..	..	58·33	..	..	70·92	7·41	Tiruthani.
6 Tiruvellore	49·54	47·75	90·00	77·00	..	..	60·79	..	..	65·53	7·13	Tiruvellore.
7 Ponneri	48·00	45·00	90·00	77·00	..	..	54·84	..	..	84·43	6·23	Ponneri.
8 Sriperumbudur	48·00	45·00	90·00	77·00	..	..	76·31	..	..	95·00	9·68	Sriperumbudur.
9 Uthiramerur	51·31	47·25	90·00	77·00	..	..	75·10	..	..	71·50	8·04	Uthiramerur.
10 Pallipet	50·38	46·25	90·00	77·00	..	..	51·84	..	..	81·67	6·27	Pallipet.
11 Pennalurpet	49·83	46·83	90·00	77·00	..	..	53·09	..	..	54·22	7·87	Pennalurpet.
12 Gummidipoondi	49·33	46·99	90·00	77·00	..	..	59·92	..	..	86·22	9·73	Gummidipoondi.
Average ..	**50·79**	**47·01**	**90·00**	**77·00**	..	..	**64·25**	..	..	**75·38**	**8·70**	**Average.**

III. South Arcot District.

1 Cuddalore	56·17	51·38	85·00	78·00	..	60·60	60·81	..	..	..	8·00	Cuddalore.
2 Chidambaram	52·33	47·54	85·00	78·00	54·46	53·85	54·14	..	..	..	3·35	Chidambaram.
3 Kallakurichi	47·75	45·25	85·00	78·00	65·14	59·83	60·32	..	..	64·61	3·65	Kallakurichi.
4 Vridhachalam	54·98	45·40	85·00	78·00	68·81	56·53	..	50·00	..	71·22	8·22	Vridhachalam.
5 Villupuram	50·16	46·04	85·00	78·00	50·08	50·95	50·21	..	..	64·19	8·00	Villupuram.
6 Tirukoilur	50·82	46·80	85·00	78·00	56·54	56·65	55·93	..	..	63·00	6·00	Tirukoilur.
7 Tindivanam	67·68	62·61	85·00	78·00	59·60	59·62	59·87	58·00	..	62·65	6·00	Tindivanam.
8 Gingee	52·76	49·17	85·00	78·00	62·20	57·72	61·64	..	..	..	6·52	Gingee.
9 Panruti	57·46	54·72	85·00	78·00	53·00	60·17	60·00	..	..	..	7·48	Panruti.
10 Kattumannarkoil	48·08	44·72	85·00	78·00	62·50	67·75	64·62	..	..	..	4·69	Kattumannarkoil.
Average ..	**53·78**	**49·36**	**85·00**	**78·00**	**59·15**	**58·37**	**58·62**	**54·00**	..	**65·13**	**6·21**	Average.

IV. North Arcot District.

1 Arni	48·92	48·00	85·00	78·00	77·50	77·46	71·82	..	..	77·29	8·58	Arni.
2 Arkonam	48·00	45·04	85·00	78·00	54·79	50·00	50·14	..	..	77·58	5·81	Arkonam.
3 Chengam	57·42	49·01	85·00	78·00	68·98	58·23	65·27	..	..	63·93	7·07	Chengam.
4 Cheyyar	49·08	45·00	85·00	78·00	56·42	52·00	67·52	..	..	66·14	9·33	Cheyyar.
5 Polur	57·26	47·69	85·00	78·00	78·42	76·64	79·00	..	..	80·00	7·64	Polur.
6 Gudiyatham	58·23	46·83	85·00	78·00	73·75	81·58	76·25	..	..	77·27	6·43	Gudiyatham.
7 Thiruvannamalai ..	50·11	48·11	85·00	78·00	53·62	50·92	50·53	..	..	68·96	6·88	Thiruvannamalai.
8 Tiruppathur	..	..	85·00	78·00	72·06	65·47	65·45	..	..	72·57	7·72	Tiruppathur.
9 Wandiwash	48·99	46·18	85·00	78·00	67·05	64·87	63·99	..	..	75·98	7·52	Wandiwash.
10 Walajah	49·02	47·75	85·00	78·00	52·49	51·43	53·87	..	..	65·44	8·22	Walajah.
11 Vellore	48·87	47·19	85·00	78·00	67·79	76·14	76·56	..	..	85·60	9·59	Vellore.
12 Vaniambadi	60·23	48·59	85·00	78·00	72·67	60·42	65·58	..	..	75·15	8·12	Vaniambadi.
Average ..	**52·38**	**47·22**	**85·00**	**78·00**	**66·30**	**63·76**	**65·50**	..	..	**73·83**	**7·74**	**Average.**

TABLE VI-B—*cont.*

Statement showing the annual average retail prices of principal foodgrains and salt in Tamil Nadu for the year 1967–68—*cont*

(Prices are in rupees per quintal of 100 kilograms except where otherwise stated.)

Serial number and station.	*Paddy.*		*Rice.*		*Cholam.*	*Cumbu.*	*Ragi.*	*Varagu.*	*Korra.*	*Horsegram.*	*Salt.*	*Station.*
	I Sort.	*II Sort.*	*I Sort.*	*II Sort.*								
(1)	(2)	(3)	(4)	(5)	(6)	(7)	(8)	(9)	(10)	(11)	(12)	
	RS.	RS.	RS.		RS.	RS.	RS.	RS.	RS.	RS.	RS.	
					V. SALEM DISTRICT.							
1 Salem	48·00	45·00	85·00	78·00	81·31	73·85	77·10	..	..	74·80	7·95	Salem.
2 Attur	48 00	45·09	85.00	78·00	81·09	73·64	77·08	..	..	75·41	8·01	Attur.
3 Rasipuram	48·00	45 09	85.00	78·00	81·17	74·93	76·80	..	..	74·83	8·04	Rasipuram.
4 Namakkal	48·00	45·00	85.00	78·00	81·33	74·50	77·02	..	..	74·58	8·00	Namakkal.
5 Omalur	48·00	45·00	85.00	78·00	82·18	74·35	77·67	..	..	75·67	8·11	Omalur.
6 Mettur	48·00	45·00	85·00	78·00	81·32	73·66	77·21	..	..	76·01	7·95	Mettur.
7 Tiruchengode	48 00	45.00	85.00	78·00	81·32	75·30	77·55	..	..	74·87	7·90	Tiruchengode
8 Sankari	48·00	45.00	85.00	78·00	80·70	76·12	77·49	..	..	74·81	8·09	Sankari.
9 Yercaud	48·00	45·00	85.00	78·00	83·50	72·92	78·42	..	..	79·37	8·23	Yercaud.
Average ..	48·00	45·00	85.00	78.00	81·60	74·36	77·37	..	..	75·59	8·03	Average.
					VI. DHARMAPURI DISTRICT.							
Dharmapuri	55·89	49·90	85·00	78·00	85·48	75·00	84·13	38·00	..	82·94	7·87	Dharmapuri.
2 Krishnagiri	62·11	56·99	85·00	78·00	88·08	71·42	79·14	..	..	80·16	8·11	Krishnagiri.
3 Hosur	56·11	50·30	85·00	78·00	72·55	63·67	72·68	..	..	79·00	7·95	Hosur.
4 Harur	55·94	47·75	85.00	78·00	73·23	67·57	61·11	21·21	48·76	73·66	9·72	Harur.
5 Uttangarai	89·18	76·30	85·00	78·00	76·88	48·90	66·54	44·91	..	82.03	8·72	Uttangarai.
6 Pennagaram	53·19	46·27	85·00	78·00	82·40	65·42	71·79	..	45·00	75·80	8·66	Pennagaram.
7 Denkanikottah	63·64	60·07	85·00	78·00	65·00	40·52	46·44	20·00	48·00	69·09	7·12	Denkanikottah.
8 Palacode	53.27	56.11	85·00	78.00	82.14	68·92	70.78	..	..	67.56	8.00	Palacode.
Average ..	61·11	55·46	85·00	78.00	78·22	62·67	69·08	31·03	47.25	76·28	8·27	Average.
					VII. COIMBATORE DISTRICT.							
1 Avanashi	48·00	45·00	88·00	81·00	88·05	85·16	86·46	..	..	69·79	9·02	Avanashi.
2 Mettupalayam	48·00	45·00	88·00	81·00	88·65	87·13	82·92	..	..	69·79	9·02	Mettupalayam.
3 Bhavani	48·00	45·00	88·00	81·00	76·72	77·22	72·38	..	..	78·50	9·63	Bhavani.
4 Coimbatore	48·00	45·00	88·00	66·00	86·98	61·39	76·31	..	..	76·25	8·65	Coimbatore.
5 Dharapuram	..	..	88·00	81·00	86·23	73·36	72·37	..	..	66·55	6·65	Dharapuram.
6 Kangayam	48·00	45·00	88·00	81·00	79·76	72·63	65·91	..	..	85·12	8·10	Kangayam.
7 Erode	48·00	45·00	88·00	81·00	81·95	73·55	71·09	..	..	82·05	9·65	Erode.
8 Perundurai	..	..	88·00	81·00	73·62	72·97	73·13	..	..	79·83	7·64	Perundurai.
9 Gobichettipalayam ..	48·00	45·00	88·00	81·00	76·83	79·92	77·75	..	..	92·99	8·54	Gobichettipalayam.
10 Sathiyamangalam ..	48·00	45·00	88·00	81·00	86·91	81·92	85·05	..	..	88·83	10·74	Sathiyamangalam.
11 Pollachi	48·00	45·00	88·00	81·00	83·79	75·79	67·03	..	..	84·52	10·18	Pollachi.
12 Valparai	..	..	88·00	81·00	76·26	91·03	87·09	..	..	88·68	12·06	Valparai.
13 Tirupur	..	..	88·00	81·00	64·25	62·00	58·99	..	..	65·83	10·93	Tiruppur.
14 Udumalpet	48·00	45·00	88·09	81·00	82·03	75·03	73·39	..	..	84·66	9·99	Udumalpet.
Average ..	48·00	45·00	88·00	80·00	82·29	77·83	74·70	..	..	78·82	9·35	Average.

VIII. Tiruchirappalli District.

1 Alangudi	75·10	67·04	85·00	78·00	72·96	65·67	68·84	54·40	..	61·70	7·88	Alangudi.
2 Karur	72·68	59·60	85·00	78·00	62·71	61·94	62·75	65.61	..	52·52	6·56	Karur.
3 Keeranur	..	71·60	85·00	78·00	..	66·00	69·32	..	..	..	8·22	Keeranur.
4 Kulithalai	75·68	70·54	85·00	78·00	92·86	89·32	83·47	89.90	..	84·11	7·65	Kulithalai.
5 Lalgudi	70·00	67·32	85·00	78·00	60·00	55·79	80·00	80.00	..	80·51	7·00	Lalgudi.
6 Musiri	56·61	56·23	85·00	78·09	76·39	84·63	76·39	..	..	..	5·00	Musiri.
7 Perambalur	55·86	48·78	85 00	78·00	65·48	64·24	64·29	51.00	..	..	7·43	Perambalur.
8 Tiruchirappalli	64·81	56·12	85·00	78·00	71·18	68·26	64·65	51.00	..	77·50	6·96	Tiruchirappalli.
9 Tirumayam	70·00	52·94	85 00	78.00	67·02	68·77	66·65	..	..	..	8·85	Tirumayam.
10 Jayankondan	69·63	62·10	85 00	78·00	80·62	76·81	74·26	60.89	..	83·80	7·11	Jayankondan.
11 Manaparai	70·37	53·13	85·00	78·00	71·03	68·05	69·14	..	..	68·96	7·69	Manaparai.
12 Ariyalur	61·19	48.46	85.00	78.00	69.66	65·44	64·57	69.00	..	67·56	7·52	Ariyalur.
13 Pudukkottai	72·49	63·70	85·00	78·00	..	61·00	71.85	69.30	..	..	7·25	Pudukkottai.
14 Thuriyur	58·98	55·05	85·00	78·00	..	..	..	..	..	..	8·02	Thuriyur.
Average ..	67·18	58·77	85·00	78·00	71·81	68·91	70·48	65·68	..	72.08	7·37	Average.

IX. Thanjavur District.

1 Thanjavur	48·00	45·00	85.00	78·00	..	..	..	..	..	..	6·00	Thanjavur.
2 Tiruvaiyar	48·00	45·00	85.00	78·00	..	..	..	..	..	..	10·00	Tiruvaiyar.
3 Papanasam	48·00	45·00	85.00	78·00	..	..	..	..	..	..	5·00	Papanasam.
4 Valangiman	48·00	45·00	85.00	78·00	..	..	..	..	..	..	7·00	Valangiman.
5 Kumbakonam	48·00	45·00	85.00	78·00	..	..	..	..	..	..	6·34	Kumbakonam.
6 Tiruvadimarudur ..	48.00	45·00	85.00	78·00	..	..	..	..	..	..	6·00	Tiruvadimarudur
7 Sirkali	48·00	45·00	85.00	78·00	..	..	..	..	..	..	4·00	Sirkali.
8 Mayuram	48.12	45·00	85.00	78·00	..	..	..	..	..	..	4·99	Mayuram.
9 Tranquebar	48.01	45·00	85.00	78·00	..	..	..	..	..	..	4·50	Tranquebar.
10 Kodavasal	48·00	45·00	85.00	78·00	..	..	..	..	..	..	5·18	Kodavasal.
11 Nagapattinam	48·00	5·00	85.00	78·00	..	..	..	..	..	..	6·00	Nagapattinam.
12 Tiruvarur	48·00	45·00	85.00	78·00	..	..	..	..	..	..	6·00	Tiruvarur.
13 Tiruthuraipoondi	..	45·00	85.00	78·00	..	..	..	..	..	..	6·25	Tiruthuraipoondi.
14 Vedaranyam	48·00	45·00	85.00	78·00	..	..	..	..	..	..	3·00	Vedaranyam.
15 Mannargudi	48·00	45·00	85.00	78·00	..	..	..	..	..	..	4·07	Mannargudi.
16 Pattukkottai	48·00	45.00	85.00	78·00	..	..	..	..	..	..	3·92	Pattukkottai.
17 Aranthangi	48·00	45·00	85.00	78·00	..	..	..	..	..	..	4·96	Arantangi.
18 Orathanad	48·00	45·00	85.00	78·00	..	..	..	..	..	..	5·00	Orathanad.
19 Muttupet	48·00	45 00	85.00	78·00	..	..	..	..	..	..	5·40	Muttupet.
20 Needamangalam	48·00	45·00	85.00	78·00	..	..	..	..	..	..	6 00	Needamangalam.
21 Thirumullaivasal	48·00	45·00	85.00	78·00	..	..	..	..	..	..	4·00	Thirumullaivasal.
Average ..	48·01	45·00	85.00	78·00	..	..	..	..	..	..	5·41	Average.

X. Madurai District.

1 Madurai	62·00	58·00	85·00	78·00	50·00	54·00	54·00	..	..	..	8·00	Madurai.
2 Melur	75·35	73·86	85 00	78·00	64·96	59·00	75·00	..	..	..	8·00	Melur.
3 Dindigul	83·00	76·77	85·00	78·00	76·75	54·78	62·00	..	..	..	6·29	Dindigul.
4 Vedasendur	67·23	62·42	85·00	78·00	58·73	58·40	60·16	..	..	..	6·49	Vedasendur.
5 Palani	63·00	54·01	85·00	78·00	62·46	57·00	75·75	63·00	..	..	6·95	Palani.
6 Periakulam	80·75	71·35	85·00	78·00	81·20	74·14	68·86	..	60.43	..	6·95	Periakulam.
7 Uthamapalayam	87·40	73·79	85·00	78.00	65·10	64·75	59·83	..	..	..	8·00	Uthamapalayam.
8 Kodaikanal	..	..	85·00	78·00	84.83	..	..	..	..	..	10·00	Kodaikanal.
9 Thirumangalam	82·13	74·37	85·00	78 00	84·88	75·41	73·33	58·46	..	..	6·22	Thirumangalam.
10 Usilampatti	62·78	57·77	85·00	78·00	61·89	..	..	..	..	..	5·26	Usilampatti.
11 Nilakkottai	56·50	49·50	85·00	78·00	66·00	66·00	65·97	..	..	..	7·15	Nilakkottai.
Average ..	72·01	65·18	85·00	78·00	68·80	62·61	66·10	60·73	60·43	..	7·21	Average.

TABLE VI-B—*cont.*

Statement showing the annual average retail prices of principal foodgrains and salt in Tamil Nadu for the year 1967-68—*cont.*

(Prices are in rupees per quintal of 100 kilograms.)

Serial number and station.	*Paddy.*		*Rice.*		*Cholam.*	*Cumbu.*	*Ragi.*	*Varagu.*	*Korra.*	*Horsegram.*	*Salt.*	*Station.*
	I Sort.	*II Sort.*	*I Sort.*	*II Sort.*								
(1)	(2)	(3)	(4)	(5)	(6)	(7)	(8)	(9)	(10)	(11)	(12)	
	RS.	RS.	RS.	RS.	RS.	RS.	RS.	RS.	RS.	RS.	RS.	
XI. RAMANATHAPURAM DISTRICT.												
1 Srivilliputhur	78·59	73·06	85·00	78·00	87·49	78·38	79·96	..	..	..	5·35	Srivilliputhur.
2 Rajapalayam	48·00	60·75	85·00	78·00	67·00	60·55	57·92	..	..	50·00	3·00	Rajapalayam.
3 Sattur	66·38	61·75	85·00	78·00	76·83	75·85	69·67	..	..	..	4·02	Sattur.
4 Virudhunagar	81·97	75·90	85·00	78·00	71·49	76·02	73·18	..	..	..	7·11	Virudhunagar.
5 Aruppukkottai	80.52	74.50	85·00	78·00	84.93	85·26	75·43	52·53	72.69	80·72	6·77	Aruppukkottai
6 Tiruchuli	73.46	65.00	85·00	78 00	59·58	93·25	61·46	50·00	60.75	50·00	6·30	Tiruchuli.
7 Ramanathapuram	75·88	69·08	85·00	78·00	92.11	92.49	92·67	54·50	..	..	4·50	Ramanathapuram.
8 Mudukulathur	60.00	75.90	85.00	78·00	62·00	62·03	63·00	..	..	..	5·59	Mudukulathur.
9 Kamudhi	73.49	67.33	85·00	78·00	77·79	76·19	75·64	58·29	..	62·14	6·38	Kamudhi.
10 Sivaganga	65.98	62·83	85·00	78·00	..	..	72·71	..	..	..	8·00	Sivaganga.
11 Manamadurai	69·33	75.84	85·00	78·00	52·00	50·00	63·05	..	..	..	5·86	Manamadurai.
12 Paramakudi	55·13	54·38	85·00	78·00	96·00	75.00	73·05	..	..	..	6·77	Paramakudi.
13 Elayankudi	56·75	55.04	85·00	78·00	70·30	79·81	77·98	50·00	..	76·92	7·79	Elayankudi.
14 Tirupathur	55·79	53·18	85·00	78·00	85.50	78·00	77·89	..	..	..	4·47	Tirupathur.
15 Karaikudi	..	..	85·00	78·00	78·17	73·22	74·32	74·00	..	75·56	5·69	Karaikudi.
16 Tiruvadanai	..	..	85·00	78·00	..	..	..	..	..	..	6·38	Tiruvadanai.
17 Devakottai	68·01	66·43	85·00	78·00	69.00	..	..	..	..	66·00	5·62	Devakottai.
Average ..	67·28	66·06	85·00	78·00	75·35	72·61	72·58	56·55	66·72	65·90	5·85	Average.
XII. TIRUNELVELI DISTRICT.												
1 Tirunelveli	48·00	45·00	85·00	78·00	52·00	..	..	..	..	..	4·00	Tirunelveli.
2 Tenkasi	48·00	45·00	85·00	78.00	75.41	..	..	..	..	..	4·65	Tenkasi.
3 Ambasamudram	48·00	45·00	85·00	78.00	..	..	..	..	..	..	5·05	Ambasamudram.
4 Nanguneri	76·86	64·33	85·00	78.00	..	..	..	..	..	..	4·00	Nanguneri.
5 Srivaikuntam	50·07	57.60	85·00	78.00	..	..	..	..	..	..	5·70	Srivaikuntam.
6 Tiruchendur	74·38	64·83	85·00	78.00	91·20	80·00	80·00	..	..	..	7·98	Tiruchendur.
7 Sankarankoil	48·00	45·00	85·00	78.00	75·45	..	71·00	..	..	..	5·50	Sankarankoil.
8 Koilpatti	..	..	85·00	78.00	86·13	83·84	76·19	..	..	..	5·39	Koilpatti.
9 Shencottah	48·00	45·00	85·00	78.00	52·25	50·00	50·00	..	..	50·00	5·54	Shencottah.
10 Palayamkottai	48·00	45·00	85·00	78.00	52·00	..	..	..	..	..	4·00	Palayamkottai.
11 Radhapuram	65·42	65·33	85·00	78.00	70·72	60.00	68·25	..	..	..	5·45	Radhapuram.
12 Tuticorin	..	..	85·00	78.00	81·00	..	63·96	..	..	73·83	4·06	Tuticorin.
13 Sattankulam	55·00	..	85·00	78.00	80·00	70·00	64·98	..	..	..	8·31	Sattankulam.
14 Vilathikulam	.	..	85·00	78.00	65·00	65·45	64·65	..	..	67·50	5·19	Vilathikulam.
Average ..	55·43	52·20	85·00	78.00	71·01	68·21	67·37	..	..	63·78	5·34	Average.

Kanyakumari District.

1 Thovalai	..	84·06	88·00	81·00	..	..	..	..	..	..	6·33	Thovalai.
2 Agastheeswaram	..	87·26	88·00	81·00	..	..	..	77·57	..	72·45	5·03	Agastheeswaram.
3 Kalkulam	..	95·24	88·00	81·00	..	..	..	76·15	..	60·31	4·09	Kalkulam.
4 Vilavancode	..	114·60	88·00	81·00	..	..	..	100·00	..	99·90	8·09	Vilavancode.
Average	..	**96·04**	**88·00**	**81·00**	..	..	..	**84·57**	..	**77·55**	**5·88**	Average.

The Nilgiris District.

1 Ootacamund	..	..	88·00	81·00	..	..	..	..	..	100.00	11·66	**Ootacamund.**
2 Coonoor	..	..	88·00	81·00	..	..	..	..	..	117·83	11·50	**Coonoor.**
3 Gudalur	..	..	88·00	81·00	51·73	..	64·50	..	..	77·61	11·15	**Gudalur.**
Average	..	..	**88·00**	**81·00**	51·73	..	**64·40**	..	..	**98·54**	**11·43**	**Average.**
State Average	**56·73**	52·89	**86·36**	77·64	**69·28**	**67·70**	**67·86**	**51·77**	**58·18**	**71·53**	**7·08**	State Average.

(Source : Collector's season report.)

Table VI-C.

Cost of living index numbers for Madras City and Mofussil urban centres.

(*Base* : Year ended June 1936 = 100.)

Period.	*Madras City.*	*Cuddalore.*	*Tiruchirappalli.*	*Madurai.*	*Coimbatore.*	*Nagercoil.**
(1)	(2)	(3)	(4)	(5)	(6)	(7)
1966—						
July	659	650	671	627	692	709
August	662	664	675	632	725	726
September	663	663	683	630	729	736
October	671	670	685	631	733	753
November	686	672	680	639	740	782
December	698	696	700	652	746	788
1967—						
January	692	711	700	656	735	774
February	692	731	693	644	725	755
March	685	740	686	638	721	744
April	680	734	689	641	716	742
May	685	732	681	643	719	747
June	696	737	685	651	732	759
Average 1966-67	681	700	686	640	726	751
1967—						
July	703	744	685	653	741	773
August	697	736	682	649	736	779
September	694	740	687	645	741	765
October	709	760	696	651	760	771
November	711	764	695	655	765	784
December	712	766	691	668	769	776
1968—						
January	715	764	688	663	762	769
February	705	755	674	639	750	768
March	701	723	663	639	735	761
April	703	719	657	641	731	757
May	696	714	657	639	726	756
June	690	707	649	637	715	749
Average 1967-68	703	741	677	648	744	767

(* *Base* : August 1939 = 100.)

TABLE VI-D.

Index numbers of rural prices for 1966-67 and 1967-68.

(Base : Year ended June 1936=100.)

Month.	Puliyur.		Agaram.		Thulayanatham.		Eriodu.	
	1966-67.	1967-68.	1966-67.	1967-68.	1966-67.	1967-68.	1966-67.	1967-68.
(1)	(2)	(3)	(4)	(5)	(6)	(7)	(8)	(9)
July	837	944	803	890	841	939	820	896
August	859	934	818	882	888	953	825	885
September	849	967	812	906	914	972	815	888
October	857	999	818	938	902	957	812	951
November	843	985	803	922	887	970	827	980
December	865	950	820	895	884	975	835	1,008
January	894	937	843	888	880	956	846	1,037
February	922	928	874	883	879	923	845	939
March	926	858	879	834	906	904	863	896
April	917	850	871	832	924	914	870	907
May	914	840	867	829	895	916	866	895
June	931	838	883	827	898	869	874	846

Month.	Gokilapuram.		Kinathukadavu.		Guduvancheri.		Kunnathur.	
	1966-67.	1967-68.	1966-67.	1967-68.	1966-67.	1967-68.	1966-67.	1967-68
	(10)	(11)	(12)	(13)	(14)	(15)	(16)	(17)
July	943	1 004	778	824	815	873	769	820
August	940	1,008	815	816	827	896	781	826
September	942	1,019	820	804	835	892	784	825
October	941	1,051	809	815	836	909	775	860
November	913	1,072	814	817	842	916	770	855
December	925	1,098	822	819	840	911	779	859
January	947	1,111	811	797	841	907	775	861
February	962	1,082	814	780	844	897	780	858
March	971	1,065	788	764	844	866	780	836
April	978	1,061	788	778	849	848	785	819
May	963	1,009	793	780	852	847	783	818
June	964	970	806	766	854	841	797	806

TABLE VII A.

Statement showing the index numbers of wages paid to agricultural and skilled labour in Tamil Nadu for the year 1967-1968.
(Base period : April 1950=100.)

Year and month.	* Field labour.			Herdsmen.			Other agricultural labourers.			Skilled labour.		
	Men.	Women.	Non-adults.	Men.	Women.	Non-adults.	Men.	Women.	Non-adults	Carpenters.	Black-smiths.	Cobblers.
(1)	(2)	(3)	(4)	(5)	(6)	(7)	(8)	(9)	(10)	(11)	(12)	(13)
1967—												
July	178·5	212·0	207·7	186·7	231·4	294·9	174·4	214·7	193·3	198·6	174·1	176·4
August	172·6	213·0	199·4	181·9	198·0	279·5	175·2	210.3	188·3	207·2	181·9	173·6
September	173·6	215·0	202·7	180·7	196·1	276·9	176·9	214·7	193·3	206·2	181·9	175·5
October	172·3	216·1	203·8	166·3	200·0	279·5	177·8	213·2	196·7	208·6	184·3	175·5
November	176·0	221·6	202·4	169·9	207·8	274·4	179·5	217·6	196·7	208·1	184·3	175·5
December	175·2	222·0	210·8	171·1	207·8	276·9	180·3	217·6	200·0	208·1	184·3	175·5
1968—												
January	175·5	218·8	205·7	171·1	207·8	276·9	181·2	211·8	201·7	207·2	185·2	172·6
February	181·3	221·0	217·6	171·1	217·6	276·9	184·6	216·2	205·0	207·2	184·3	169.8
March	183·1	214·3	207·5	171·1	217·6	276·9	189·7	216·2	205·0	207·7	184·3	164·2
April	192·8	219·5	233·2	162·7	217·6	271·8	190·6	214·7	200·0	208·1	184·3	164·2
May	188·2	221·9	235·0	165·1	217·6	282·1	194·0	222·1	210·0	208·6	181·0	164·2
June	192·8	217·6	208·3	177·1	217·6	274·4	200·9	216·2	201·7	210·5	181·5	164.2

TABLE VII-B.

Statement showing the average rates of daily wages paid to agricultural and skilled labour in each district of Tamil Nadu in the year 1967-68.

District.	* Field labour.			Herdsmen.			Other agricultural labourers.			Skilled labour.			District.
	Men.	Women.	Non-adults.	Men.	Women.	Non-adults.	Men.	Women.	Non-adults.	Carpenters.	Black-smiths.	Cobblers.	
(1)	(2)	(3)	(4)	(5)	(6)	(7)	(8)	(9)	(10)	(11)	(12)	(13)	
	RS. P.	RS. P.	RS. P.	RS. P.	RS. P.	RS. P.	RS. P.	RS. P.	RS. P.	RS. P.	RS. P.	RS. P.	
July 1967.													
Chingleput	2 17	1 69	1 69	1 13	1 00	1 00	1 38	1 25	1 25	4 00	3 50	2 00	Chingleput.
South Arcot	1 90	1 46	1 75	1 13	1 01	0 97	1 11	1 00	0 83	4 39	4 34	2 68	South Arcot.
North Arcot	1 96	1 46	1 56	..	1 00	1 00	1 65	1 40	0 94	3 50	3 25	3 25	North Arcot.
Salem	3 ·06	2 17	1 50	3 00	2 00	1 50	3 00	2 00	1 50	4 00	4 00	2 00	Salem.
Coimbatore	2 00	1 25	0 87	1 75	1 00	0 87	2 00	1 25	0 87	4 50	3 50	2 50	Coimbatore.
Tiruchirappalli	2 58	1 33	1 33	1 33	..	..	2 50	1 33	1 17	4 00	4 00	1 42	Tiruchirappalli.
Thanjavur	2 35	1 50	..	..	..	1 27	2 35	1 20	1 20	4 60	4 00	..	Thanjavur.
Madurai	1 96	1 24	..	1 00	..	..	1 25	..	..	3 00	3 00	1 25	Madurai.
Ramanathapuram ..	2 00	1 25	..	2 00	..	..	2 00	..	..	4 00		..	Ramanathapuram.
Tirunelveli	2 60	1 89	1 89	1 13	..	0 88	2 00	..	1 00	4 00	3 00	1 50	Tirunelveli.
The Nilgiris	2 90	1 90	1 50	3 00	..	1 53	2 90	1 90	1 50	5 90	6 00	..	The Nilgiris.
Kanyakumari	..	1 75	1 35	..	..	1 69	3 00	2 10	1 85	4 50	3 50	..	Kanyakumari.
State Average ..	2 32	1 57	1 49	1 72	1 20	1 19	2 10	1 49	1 21	4 20	3 83	1 95	State Average.

August 1967.

Chingleput	2 13	1 75	1 75	1 13	1 00	1 00	1 38	1 25	1 25	4 00	3 50	2 00	Chingleput.
South Arcot	1 91	1 48	1 68	1 16	1 04	0 99	1 13	1 13	0 90	4 45	4 35	2 65	South Arcot.
North Arcot	1 96	1 49	1 59	..	1 00	1 00	1 65	1 22	0 94	3 50	3 25	2 25	North Arcot.
Salem	2 92	2 33	1 00	2 63		1 00	3 00	2 00		4 50	4 50	2 00	Salem.
Coimbatore	2 00	1 25	0 87	1 75	1 00	0 87	2 00	1 25	0 87	4 50	3 50	2 50	Coimbatore.
Tiruchirappalli	2 64	1 50	1 39	1 25	1 00	1 00	2 50	1 33	1 17	5 00	5 00	1 25	Tiruchirappalli.
Thanjavur	2 35	1 50	..	..	..	1 27	2 35	1 20	1 20	4 60	4 00	..	Thanjavur.
Madurai	1 96	1 28	..	1 00	..	..	1 25	..	..	3 00	3 00	1 25	Madurai.
Ramanathapuram	2 00	1 25	..	2 00	..	..	2 00	..	..	4 00	..	..	Ramanathapuram.
Tirunelveli	2 50	1 38	1 38	1 13	..	0 88	2 00	..	1 00	4 00	3 00	1 50	Tirunelveli.
The Nilgiris	2 90	1 90	1 50	3 00	..	1 53	2 90	1 90	1 50	5 90	6 00	..	The Nilgiris.
Kanyakumari	3 63	2 38	1 75	..	..	1 75	3 25	2 25	2 00	5 00	3 50	..	Kanyakumari.
State average	2 41	1 64	1 43	1 67	1 01	1 03	2 12	1 50	1 20	4 37	3 96	1 93	State average.

September 1967

Chingleput	2 13	1 75	1 75	1 13	1 00	1 00	1 38	1 25	1 25	4 00	3 50	2 00	Chingleput.
South Arcot	1 94	1 54	1 68	1 13	1 01	0 96	1 15	1 05	0 85	4 38	4 34	2 78	South Arcot.
North Arcot	1 86	1 49	1 80	..	1 00	1 00	1 78	1 24	1 12	3 50	3 25	2 25	North Arcot.
Salem	2 92	2 33	1 00	2 63	..	1 00	3 00	2 00	..	4 50	4 50	2 00	Salem.
Coimbatore	2 00	1 25	1 00	1 75	1 00	0 87	2 00	1 25	1 00	4 50	3 50	2 50	Coimbatore.
Tiruchirappalli	2 64	1 50	1 39	1 25	1 00	1 00	2 50	1 33	1 17	5 00	5 00	1 25	Tiruchirappalli.
Thanjavur	2 35	1 35	1 20	..	..	1 31	2 35	1 20	1 20	4 60	4 00	..	Thanjavur.
Madurai	2 38	1 55	..	1 00	..	..	1 25	..	..	3 00	3 00	1 25	Madurai.
Ramanathapuram	2 00	1 25	..	2 00	..	..	2 00	..	..	4 00	..	..	Ramanathapuram.
Tirunelveli	2 50	1 44	1 44	1 13	..	0 88	2 00	..	1 00	4 00	3 00	1 50	Tirunelveli.
The Nilgiris	2 90	1 90	1 50	3 00	..	1 53	2 90	1 90	1 50	5 90	6 00	..	The Nilgiris.
Kanyakumari	3 76	2 88	1 75	..	..	1 75	3 50	2 25	2 00	5 00	3 50	..	Kanyakumari.
State average	2 45	1 64	1 45	1 67	1 00	1 13	2 15	1 50	1 23	4 37	3 96	1 94	State average.

October 1967.

Chingleput	2 17	1 69	1 60	1 13	1 00	1 00	1 38	1 25	1 25	4 00	3 50	2 00	Chingleput.
South Arcot	1 82	1 44	1 70	1 13	1 01	0 96	1 15	1 05	0 85	4 63	4 59	2 78	South Arcot.
North Arcot	1 86	1 49	1 80	..	1 00	1 00	1 78	1 24	1 12	3 50	3 25	2 25	North Arcot.
Salem	2 67	2 33	1 00	..	..	1 00	3 00	2 00	..	4 60	4 50	2 00	Salem.
Coimbatore	2 00	1 25	1 00	1 75	1 00	0 94	2 00	1 25	1 00	4 50	3 50	2 50	Coimbatore.
Tiruchirappalli	2 83	1 64	1 39	1 25	1 08	1 00	2 50	1 25	1 25	5 00	5 00	1 25	Tiruchirappalli
Thanjavur	2 85	1 35	1 20	..	..	1 31	2 48	1 20	1 20	4 60	4 00	..	Thanjavur.
Madurai	2 38	1 53	..	1 00	..	..	1 25	..	..	3 00	3 00	1 25	Madurai.
Ramanathapuram	1 57	1 25	..	2 00	..	..	2 00	..	..	4 00	4 00	..	Ramanathapuram.
Tirunelveli	2 50	1 65	1 65	1 13	..	0 88	2 00	..	1 00	4 00	3 00	1 50	Tirunelveli.
The Nilgiris	2 90	1 90	1 50	3 00	..	1 53	2 90	1 90	1 50	5 90	6 00	..	The Nilgiris.
Kanyakumari	3 50	1 75	1 50	..	..	1 75	3 50	2 25	2 00	5 00	3 50	..	Kanyakumari.
State average	2 42	1 61	1 44	1 55	1 02	1 14	2 16	1 49	1 24	4 39	3 99	1 94	State average.

* Field labour comprises ploughmen, sowers and transplanters, weeders as well as reapers and harvesters.

TABLE VII-B—*cont.*

Statement showing the average rates of daily wages paid to agricultural and skilled labour in each district of Tamil Nadu in the year 1967–68—*cont.*

District.	*Field labour.			Herdsmen.			Other agricultural labourers.			Skilled labour.			District.
	Men.	Women.	Non-adults.	Men.	Women.	Non-adults.	Men.	Women.	Non-adults.	Carpenters.	Blacksmiths.	Cobblers.	
(1)	(2)	(3)	(4)	(5)	(6)	(7)	(8)	(9)	(10)	(11)	(12)	(13)	
	RS. P.	RS. P.	RS. P.	RS. P.	RS. P.	RS. P.	RS. P.	RS. P.	RS. P.	RS. P.	RS. P.	RS. P.	
							November 1967.						
Chingleput	2 50	1 75	1 75	1 13	1 00	1 00	1 38	1 25	1 25	4 00	3 50	2 00	Chingleput.
South Arcot	1 85	1 46	1 74	1 13	1 01	0 96	1 15	1 05	0 85	4 63	4 59	2 78	South Arcot.
North Arcot	1 94	1 24	1 18	.	1 00	1 00	1 78	1 24	1 12	3 50	3 25	2 25	North Arcot.
Salem	2 50	2 33	1 00	..	..	1 00	3 00	2 00	.	4 50	4 50	2 00	Salem.
Coimbatore	2 00	1 25	0 83	2 00	1 25	0 75	2 00	1 25	0 75	4 50	3 50	2 50	Coimbatore.
Tiruchirappalli	2 83	1 75	1 50	1 25	1 08	1 00	2 67	1 42	1 42	5 00	5 00	1 25	Tiruchirappalli.
Thanjavur	2 85	1 60	1 20	..	..	1 31	2 48	1 20	1 20	4 60	4 00	..	Thanjavur.
Madurai	2 88	1 55	.	1 00	..	..	1 25	..	..	3 00	3 00	1 25	Madurai.
Ramanathapuram ..	1 63	1 25	..	2 00	..	..	2 00	..	.	4 00	4 00	..	Ramanathapuram.
Tirunelveli	2 50	1 93	1 93	1 13	..	0 88	2 00	..	1 00	4 00	3 00	1 50	Tirunelveli.
The Nilgiris	2 90	1 90	1 50	3 00	..	1 53	2 90	1 90	1 50	5 90	6 00	..	The Nilgiris.
Kanyakumari	..	1 75	1 50		..	1 75	3 50	2 25	2 00	5 00	3 75	..	Kanyakumari.
State average ..	**2 35**	**1 65**	**1 41**	**1 58**	**1 07**	**1 12**	**2 18**	**1 51**	**1 23**	**4 39**	**4 01**	**1 94**	State average.
							December 1967.						
Chingleput	2 50	2 10	2 10	1 13	1 00	1 00	1 38	1 25	1 25	4 00	3 50	2 00	Chingleput.
South Arcot	2 00	1 45	1 71	1 13	1 01	0 96	1 15	1 05	0 85	4 63	4 59	2 78	South Arcot.
North Arcot	1 96	1 49	1 59	..	1 00	1 00	1 80	1 30	1 24	3 50	3 25	2 25	North Arcot.
Salem	2 50	2 33	1 00	..	..	1 00	3 00	2 00	..	4 50	4 50	2 00	Salem.
Coimbatore	2 00	1 25	0 83	2 00	1 25	0 75	2 00	1 25	0 75	4 50	3 50	2 50	Coimbatore.
Tiruchirappalli	2 75	1 70	1 50	1 25	1 08	1 00	2 67	1 42	1 42	5 00	5 00	1 25	Tiruchirappalli.
Thanjavur	2 48	1 60	1 20	..	..	1 31	2 48	1 20	1 20	4 60	4 00	..	Thanjavur.
Madurai	2 38	1 53	..	1 00	..	..	1 25	..	..	3 00	3 00	1 25	Madurai.
Ramanathapuram ..	1 63	1 25	..	2 00	..	..	2 00	..		4 00	4 00		Ramanathapuram
Tirunelveli	2 50	1 93	1 93	1 00	..	1 00	2 00	..	1 00	4 00	3 00	1 50	Tirunelveli.
The Nilgiris	2 90	1 90	1 50	3 00	..	1 53	2 90	1 90	1 50	5 90	6 00	..	The Nilgiris.
Kanyakumari	..	1 75	1 50	..	..	1 75	3 50	2 25	2 00	5 00	3 75	..	Kanyakumari.
State average ..	**2 32**	**1 69**	**1 49**	**1 56**	**1 07**	**1 13**	**2 18**	**1 51**	**1 25**	**4 39**	**4 01**	**1 94**	State average
							January 1968.						
Chingleput	2 29	1 95	1 95	1 13	1 00	1 00	1 38	1 25	1 25	4 00	3 50	2 00	Chingleput.
South Arcot	1 97	1 53	1 88	1 13	1 00	0 96	1 15	1 05	0 85	4 63	4 59	2 78	South Arcot.
North Arcot	1 96	1 49	1 59	..	1 00	1 00	1 80	1 30	1 24	3 50	3 25	2 25	North Arcot.
Salem	2 50	2 33	1 00	..	..	1 00	3 00	2 00	..	4 50	4 50	2 00	Salem.
Coimbatore	2 00	1 25	0 75	2 00	1 25	0 75	2 00	1 25	0 75	4 25	3 75	2 25	Coimbatore.
Tiruchirappalli	2 00	1 25	0 75	2 00	1 08	1 00	2 67	1 42	1 42	5 00	5 00	1 25	Tiruchirappalli.
Thanjavur	3 04	1 73	..	..	..	1 31	2 60	1 45	1 45	4 60	4 00	..	Thanjavur.
Madurai	2 38	1 58	..	1 00	..	..	1 25	..	..	3 00	3 00	1 25	Madurai.
Ramanathapuram ..	1 63	1 25	..	2 00	..	..	2 00	..	..	4 00	4 00	..	Ramanathapuram.
Tirunelveli		1 51	1 36	1 00	..	1 00	2 00	1 00	1 00	4 00	3 00	1 50	Tirunelveli.
The Nilgiris	2 90	1 90	1 50	3 00	..	1 53	2 90	1 90	1 50	5 90	6 00	..	The Nilgiris.
Kanyakumari	..	..	..	..	..	1 75	3 50	2 25	2 00	5 00	3 75	..	Kanyakumari.
State average ..	**2 34**	**1 66**	**1 44**	**1 56**	**1 07**	**1 13**	**2 19**	**1 49**	**1 27**	**4 87**	**4 03**	**1 91**	State average.

February 1968.

Chingleput	2 29	1 95	1 95	1 13	1 00	1 00	1 38	1 25	1 25	4 00	3 50	..	Chingleput.
South Arcot	1 97	1 53	1 88	1 13	1 01	0 96	1 15	1 05	0 85	4 63	4 59	2 78	South Arcot.
North Arcot	1 96	1 49	1 59	..	1 00	1 00	1 80	1 30	1 24	3 50	3 25	2 25	North Arcot.
Salem	2 67	2 33	1 00	..	..	0 85	3 00	2 00	..	4 75	4 50	2 00	Salem.
Coimbatore	2 00	1 25	0 75	2 00	1 25	0 75	2 00	1 25	0 75	4 00	3 50	2 00	Coimbatore.
Tiruchirappalli	3 00	1 88	1 50	1 25	1 25	1 00	2 83	1 50	1 42	5 00	5 00	1 25	Tiruchirappalli.
Thanjavur	3 04	1 45	..	..	..	1 31	2 60	1 45	1 45	4 60	4 00	..	Thanjavur.
Madurai	2 38	1 53	..	1 00	..	..	1 25	..	..	3 00	3 00	1 25	Madurai.
Ramanathapuram ..	1 92	1 45	..	2 00	..	..	2 00	..	..	4 00	4 00		Ramanathapuram
Tirunelveli	2 09	1 50	1 50	1 00	..	1 13	2 25	1 13	1 13	4 00	3 00	1 50	Tirunelveli.
The Nilgiris	2 90	1 90	1 50	3 00	..	1 53	2 90	1 90	1 50	5 90	6 00	..	The Nilgiris.
Kanyakumari . .	5 00	3 12	2 50	..	..	1 75	3 50	2 25	2 00	5 00	3 75	..	Kanyakumari.
State average ..	2 60	1 78	1 57	1 56	1 10	1 13	2 22	1 51	1 29	4 37	4 01	1 86	State average.

March 1968.

Chingleput .. .	2 04	1 58	1 58	1 13	1 00	1 00	1 88	1 25	1 25	4 00	3 50	2 00	Chingleput.
South Arcot	1 97	1 53	1 88	1 13	1 01	0 96	1 15	1 05	0 85	4 63	4 59	2 78	South Arcot.
North Arcot	1 96	1 49	1 59	..	1 00	1 00	1 80	1 30	1 24	3 50	3 25	2 25	North Arcot.
Salem	2 67	2 33	2 00	..	..	0 75	3 00	2 00	..	4 85	4 60	1 50	Salem.
Coimbatore	2 00	1 25	0 75	2 00	1 25	0 75	2 00	1 25	0 75	4 00	3 50	2 00	Coimbatore.
Tiruchirappalli	2 83	1 75	1 50	1 25	1 25	1 00	3 00	1 50	1 42	5 00	5 00	1 25	Tiruchirappalli.
Thanjavur ..	3 48	1 45	..	..	..	1 31	2 60	1 45	1 45	4 60	4 00	..	Thanjavur.
Madurai	2 38	1 53	..	1 00	..	..	1 25	..	..	3 00	3 00	1 25	Madurai.
Ramanathapuram ..	2 00	1 25	..	2 00	..	..	2 00	..	..	4 00	4 00	..	Ramanathapuram.
Tirunelveli	2 20	1 35	1 35	1 00	..	1 13	2 25	1 13	1 13	4 00	3 00	1 50	Tirunelveli.
The Nilgiris .. .	2 90	1 90	1 50	3 00	..	1 63	2 90	1 90	1 50	5 90	6 00	..	The Nilgiris.
Kanyakumari ..	3 50	1 75	1 50	..	..	1 75	3 50	2 25	2 00	5 00	3 50	..	Kanyakumari.
State average ..	2 49	1 60	1 52	1 56	1 10	1 13	2 28	1 51	1 29	4 37	4 00	1 82	State average.

April 1968.

Chingleput	2 63	2 37	2 37	1 13	1 00	1 00	2 00	1 25	1 25	4 00	3 50	2 00	Chingleput.
South Arcot	2 02	1 58	1 63	1 13	1 01	0 96	1 15	1 05	0 85	4 63	4 59	2 78	South Arcot.
North Arcot	1 96	1 49	1 59	..	1 00	1 00	1 80	1 30	1 24	3 50	3 25	2 25	North Arcot.
Salem	2 67	2 33	2 50	..	..	0 75	3 00	2 00	..	4 85	4 60	1 50	Salem.
Coimbatore	2 00	..	..	2 00	1 25	0 75	2 00	1 25	0 75	4 00	3 50	2 00	Coimbatore.
Tiruchirappalli	2 75	1 50	1 50	1 25	1 25	1 00	3 00	1 50	1 42	5 00	5 00	1 25	Tiruchirappalli.
Thanjavur	1 95	1 20	1 20	..	..	1 31	2 23	1 20	1 20	4 60	4 00	..	Thanjavur.
Madurai	2 60	1 64	..	1 00	..	..	1 25	..	..	3 00	3 00	1 25	Madurai.
Ramanathapuram ..	2 00	1 25	..	2 00	..	..	2 00	..	..	4 00	4 00	..	Ramanathapuram.
Tirunelveli .. .	2 48	1 11	1 11	1 00	..	1 13	2 38	1 13	1 00	4 00	3 00	1 50	Tirunelveli.
The Nilgiris .. .	3 25	1 88	1 50	1 83	..	1 77	3 25	1 88	1 50	6 00	6 00	..	The Nilgiris.
Kanyakumari	3 50	1 75	1 50	..	..	1 75	3 50	2 25	2 00	5 00	3 50	..	Kanyakumari.
State average ..	2 48	1 65	1 66	1 42	1 10	1 14	2 37	1 48	1 25	4 38	4 00	1 82	State average.

* Field labour comprises ploughmen, sowers and transplanters, weeders as well as reapers and harvesters.

TABLE VII-B—*concld.*

Statement showing the average rates of daily wages paid to agricultural and skilled labour in each district of Tamil Nadu in the year 1967--68—*cont.*

District.	* Field labour. Men	* Field labour. Women.	* Field labour. Non-adults.	Herds men Men.	Herds men Women.	Herds men Non-adults.	Other agricultural labourers. Men.	Other agricultural labourers. Women.	Other agricultural labourers. Non-adults.	Skilled labour. Carpenters.	Skilled labour. Blacksmiths.	Skilled labour. Cobblers.	District.
(1)	(2)	(3)	(4)	(5)	(6)	(7)	(8)	(9)	(10)	(11)	(12)	(13)	
	RS. P.	RS. P.	RS. P.	RS. P.	RS. P.	RS. P.	RS. P.	RS. P.	RS. P.	RS. P.	RS. P.	RS. P.	
May 1968.													
Chingleput	2 50	2 13	2 13	1 13	1 00	1 00	2 00	1 25	1 25	4 00	3 50	2 00	Chingleput.
South Arcot	2 02	1 58	1 63	1 13	1 01	0 96	1 15	1 05	0 85	4 63	4 59	2 78	South Arcot.
North Arcot	1 96	1 49	1 59	..	1 00	1 00	1 80	1 30	1 24	3 50	3 25	2 25	North Arcot.
Salem	2 67	2 33	3 00	..	..	0 75	3 00	2 00	..	4 85	4 60	1 50	Salem.
Coimbatore	2 00	..	..	2 00	1 25	0 75	2 00	1 25	0 75	4 00	3 50	2 00	Coimbatore.
Tiruchirappalli	2 75	1 50	1 50	1 25	1 25	1 00	3 00	1 50	1 42	5 00	5 00	1 25	Tiruchirappalli.
Thanjavur	2 20	1 20	1 20	..	..	1 31	2 35	1 20	1 20	4 60	4 00	..	Thanjavur.
Madurai	1 75	1 00	..	1 00	..	..	1 25	..	..	3 00	3 00	1 25	Madurai.
Ramanathapuram ..	2 00	1 25	..	2 00	..	..	2 00	..	..	4 00	4 00	..	Ramanathapuram.
Tirunelveli	2 13	1 36	1 36	1 25	..	1 25	2 63	1 50	1 50	4 13	3 13	1 50	Tirunelveli.
The Nilgiris	3 25	1 88	1 50	1 83	..	1 76	3 25	1 83	1 50	6 00	..	..	The Nilgiris.
Kanyakumari	..	2 25	1 75	..	..	1 75	3 75	2 50	2 00	5 00	3 50	..	Kanyakumari.
State average ..	2 29	1 63	1 74	1 45	1 10	1 15	2 35	1 54	1 30	4 39	3 82	1 82	State average.
June 1968.													
Chingleput	2 17	1 69	1 69	1 13	1 00	1 00	2 00	1 25	1 25	4 00	3 50	..	Chingleput.
South Arcot	2 02	1 58	1 63	1 13	1 01	0 96	1 15	1 05	0 85	4 63	4 59	2 78	South Arcot.
North Arcot	1 94	1 24	1 18	..	1 00	1 00	1 80	1 30	1 24	3 50	3 25	2 25	North Arcot.
Salem	2 67	2 33	3 00	..	..	0 75	3 00	2 00	..	4 83	4 60	1 50	Salem.
Coimbatore	2 00	1 25	0 75	2 00	1 25	0 75	2 00	1 25	0 75	4 00	3 50	2 00	Coimbatore.
Tiruchirappalli ..	2 92	1 83	1 50	1 25	1 25	1 00	3 00	1 50	1 42	5 00	5 00	1 25	Tiruchirappalli.
Thanjavur	2 20	1 20	1 20	..	..	1 31	2 35	1 20	1 20	4 85	4 00	..	Thanjavur.
Madurai	2 00	1 80	..	1 00	..	..	2 00	..	..	3 00	3 00	1 25	Madurai.
Ramanathapuram ..	2 00	1 25	..	2 00	..	..	2 00	..	..	4 00	4 00	..	Ramanathapuram.
Tirunelveli	2 25	1 20	1 20	..	..	1 13	2 38	1 25	1 25	4 25	3 25	1 50	Tirunelveli.
The Nilgiris	3 35	1 73	1 20	2 52	..	1 49	3 38	1 73	1 20	6 25	..	..	The Nilgiris.
Kanyakumari	2 40	2 25	1 75	..	..	1 75	3 75	2 50	2 00	5 00	3 50	..	Kanyakumari.
State average ..	2 41	1 61	1 51	1 58	1 10	1 11	2 40	1 50	1 24	4 44	3 84	1 79	State average.

* Field labour comprises ploughmen, sowers and transplanters, weeders as well as reapers and harvesters.

TABLE VIII.

Statement showing the number of livestock, poultry and agricultural machinery and implements in each district of Tamil Nadu according to The Quinquennial Livestock Census, 1966.

District.	Cattle. Males over three years. Used for breeding only.	Used for breeding and work both.	Used for work only.	Others.	Total.	Cattle. Females over three years. In milk on 15th April 1966.	Dry.	Not calved even once.	Cattle. Females over three years. Working.	Others.	Total.	Young stock.	District.
(1)	(2)	(3)	(4)	(5)	(6)	(7)	(8)	(9)	(10)	(11)	(12)	(13)	
Madras	160	471	1,383	209	2,223	11,374	1,595	370	213	150	13,702	9,056	Madras.
Chingleput	7,039	70,835	308,657	21,931	408,462	86,275	124,715	33,856	10,565	13,625	269,036	161,510	Chingleput.
South Arcot	8,490	113,092	471,877	39,968	633,427	136,426	187,302	61,029	57,629	35,610	477,996	288,105	South Arcot.
North Arcot	14,667	98,211	502,322	33,512	648,712	108,763	128,327	39,658	79,111	30,474	386,333	202,582	North Arcot.
Salem	3,864	43,458	308,638	16,463	372,423	61,589	62,161	20,546	84,537	14,527	243,360	129,503	Salem.
Dharmapuri	2,323	19,522	182,563	16,015	220,423	68,276	91,611	26,386	176,999	29,143	392,415	158,917	Dharmapuri.
Coimbatore	6,140	53,278	349,386	25,260	434,064	160,432	120,380	38,256	58,279	16,772	394,119	278,456	Coimbatore.
Tiruchirappalli ..	5,069	47,496	473,789	19,853	546,207	113,730	136,753	44,513	70,818	14,614	380,428	218,584	Tiruchirappalli.
Thanjavur	4,394	44,638	510,258	18,490	577,780	174,246	156,420	38,192	3,267	11,406	383,531	276,413	Thanjavur.
Madurai	8,478	49,144	363,502	22,880	444,004	96,691	95,293	38,837	91,193	21,856	343,870	173,520	Madurai.
Ramanathapuram ..	2,369	24,126	279.498	7,854	313,847	64,550	73,367	22,004	23,492	8,783	192,196	118,327	Ramanathapuram.
Tirunelveli	3,123	26,502	264,519	11,271	305,415	76,422	63,384	20,232	1,195	3,507	164,740	128,611	Tirunelveli.
The Nilgiris	279	328	5,738	314	6,659	16,171	8,786	1,181	209	674	27,021	15,649	The Nilgiris.
Kanyakumari ..	302	1,542	30,663	924	33,431	19,623	16,976	4,972	321	646	42,538	41,750	Kanyakumari.
State ..	**66,697**	**592,648**	**4,052,793**	**284,944**	**4,847,077**	**1,194,568**	**1,267,070**	**390,032**	**657,828**	**201,787**	**3,711,285**	**2,200,983**	**State.**

District.	Cattle—cont. Total cattle.	Cattle—cont. Buffaloes. Males over three years. Used for breeding only.	Used for breeding and work both.	Used for work only.	Others.	Total.	Buffaloes. Females over three years. In milk on 15th April 1966.	Dry.	Not calved even once.	Working.	Others.	Female over three—years. Total.	District.
	(14)	(15)	(16)	(17)	(18)	(19)	(20)	(21)	(22)	(23)	(24)	(25)	
Madras	24,981	481	105	72	53	711	12,999	1,444	136	107	40	14,726	Madras
Chingleput	839,008	15,474	16,557	38,821	7,635	78,487	67,987	41,916	12,470	6,009	6,048	134,430	Chingleput.
South Arcot	1,399,528	3,716	12,522	37,093	5,883	59,214	35,043	28,895	9,898	7,489	4,595	85,920	South Arcot.
North Arcot	1,237,627	9,708	15,177	38,568	9,770	73,243	51,309	30,258	9,905	5,858	7,426	104,756	North Arcot.
Salem	745,286	2,133	3,351	6,860	2,042	14,386	62,878	28,526	8,199	3,881	2,862	106,346	Salem.
Dharmapuri	771,755	1,163	3,577	2,789	1,256	8,785	19,976	13,674	3,305	892	2,393	40,240	Dharmapuri
Coimbatore	1,106,639	18,289	6,074	8,513	8,865	41,741	104,608	49,135	17,538	5,695	9,765	186,741	Coimbatore.
Tiruchirappalli ..	1,145,219	3,440	8,036	22,242	4,653	38,371	78,141	59,119	17,462	8,410	5,215	168,347	Tiruchirappalli.
Thanjavur	1,237,724	2,272	8,221	53.719	4,253	68,465	87,858	59,437	16,144	10,309	4,289	178,037	Thanjavur.
Madurai	961,394	4,452	11,136	21,384	5,185	42,157	68,171	39,914	14,954	7,722	3,952	134,713	Madurai.
Ramanathapuram ..	624,370	1,359	4,244	15,077	1,676	22,356	32,317	23,056	5,582	3,535	1,946	66,436	Ramanathapuram.
Tirunelveli	598,766	2,024	6,882	17,982	2,793	29,681	58,291	34,679	8,472	3,602	2,073	107,117	Tirunelveli.
The Nilgiris	49,329	220	340	2,130	271	2,961	4,753	4,512	519	163	244	10,191	The Nilgiris.
Kanyakumari ..	117,719	381	1,268	19,154	464	21,267	3, 296	3,046	795	854	262	8,253	Kanyakumari.
State ..	**10,859,345**	**65,112**	**97,510**	**284,404**	**54,799**	**501,825**	**687,627**	**417,611**	**125,379**	**64,526**	**51,110**	**1,346,253**	**State.**

TABLE VIII—*concld.*

Statement showing the number of livestock poultry, and agricultural machinery and implements in each district of Tamil Nadu according to the Quinquennial Livestock Census, 1966—*concld.*

District.	Buffaloes. Young stock.	Total buffaloes.	Total bovine.	Sheep.	Goats.	Horses and ponies. Males over three years.	Females over three years.	Young stock.	Total.	Yaks.	Mules.	Donkeys.	Camels.	District.
	(26)	(27)	(28)	(29)	(30)	(31)	(32)	(33)	(34)	(35)	(36)	(37)	(38)	
Madras	4,642	20,079	45,060	705	5,272	71	44	22	137	..	1	28	..	Madras.
Chingleput	79,856	292,773	1,131,781	339,020	165,268	2,907	369	155	3,431	..	26	3,268	..	Chingleput.
South Arcot	51,074	196,208	1,595,736	422,307	403,096	158	371	90	619	..	70	3,045	5	South Arcot.
North Arcot	68,832	246,831	1,484,458	639,693	246,956	315	125	105	544	..	47	6,228	..	North Arcot.
Salem	85,252	205,984	951,270	571,920	360,340	540	764	294	1,598	..	70	3,993	2	Salem.
Dharmapuri ..	25,383	74,408	846,163	429,203	201,460	354	342	281	977	..	54	7,436	3	Dharmapuri.
Coimbatore	136,147	364,629	1,471,268	817,807	335,316	1,204	2,306	1,372	4,882	..	160	19,612	5	Coimbatore.
Tiruchirappalli ..	101,888	308,606	1,453,825	966,275	625,861	212	340	95	647	..	58	5,730	4	Tiruchirappalli.
Thanjavur	105,900	352,402	1,590,126	218,141	435,055	231	465	106	802	..	34	1,783	..	Thanjavur.
Madurai	92,000	268,870	1,230,264	641,621	331,923	1,641	463	334	2,438	..	41	18,769	24	Madurai.
Ramanathapuram ..	40,020	128,812	753,182	777,082	289,280	106	140	43	289	..	68	11,236	..	Ramanathapuram
Tirunelveli	75,647	212,445	811,211	786,456	321,655	232	67	128	427	..	57	18,925	2	Tirunelveli.
The Nilgiris	4,400	17,552	66,881	6,326	5,127	144	70	51	265	..	46	154	64	The Nilgiris.
Kanyakumari ..	4,898	34,418	152,137	4,621	44,238	44	32	8	84	..	13	483	..	Kanyakumari.
State ..	875,939	2,724,017	13,588,362	6,621,177	3,770,847	8,159	5,897	3,084	17,140	..	745	100,690	109	State.

District.	Pigs.	Total live-stock.	Poultry. Fowls.	Ducks.	Others.	Total.	Ploughs.	Carts.	Sugarcane crushers worked by power and bullocks.	Tractors.	Oil engines with pumps for irrigation purpose.	Electric pumps for irrigation purpose.	Ghanis.	District.
	(39)	(40)	(41)	(42)	(43)	(44)	(45)	(46)	(47)	(48)	(49)	(50)	(51)	
Madras	1,169	52,372	47,457	4,669	180	52,606	..	..	..	..	..	..	..	Madras.
Chingleput	23,769	1,666,563	714,696	198,822	24,936	938,454	226,515	38,347	164	534	2,329	19,655	1,428	Chingleput.
South Arcot ..	98,377	2,523,255	771,382	101,337	4,025	876,744	438,801	60,162	3,021	203	10,096	21,251	2,370	South Arcot.
North Arcot ..	72,475	2,450,401	706,768	113,940	2,340	823,048	385,498	42,773	6,495	230	4,129	40,986	8,431	North Arcot.
Salem ..	55,523	1,944,716	771,014	6,378	1,463	778,855	284,771	40,385	1,846	122	7,715	26,348	2,416	Salem.
Dharmapuri ..	11,678	1,496,974	570,399	4,993	1,041	576,433	252,292	20,108	1,529	52	1,021	3,966	359	Dharmapuri.
Coimbatore ..	42,144	2,691,194	852,567	5,118	1,046	858,731	407,175	106,716	2,696	293	4,804	45,509	1,100	Coimbatore.
Tiruchirappalli ..	61,784	3,114,184	1,474,689	21,482	5,513	1,501,684	418,849	68,200	3,509	1,233	6,647	13,521	1,922	Tiruchirappalli.
Thanjavur ..	8,790	2,254,731	1,032,259	15,438	5,853	1,053,550	393,724	90,419	504	444	2,187	789	6,515	Thanjavur.
Madurai	40,383	2,265,463	1,177,728	18,946	4,579	1,201,253	518,776	49,411	451	68	1,437	18,095	438	Madurai.
Ramanathapuram	16,960	1,848,097	1,071,756	5,348	3,580	1,080,684	223,447	43,260	153	29	1,230	6,458	547	Ramanathapuram.
Tirunelveli ..	28,023	1,966,756	893,523	32,543	5,242	931,308	187,476	63,968	312	58	1,221	11,882	513	Tirunelveli.
The Nilgiris ..	287	79,150	39,952	311	308	40,571	1,126	149	17	1	2	3	..	The Nilgiris.
Kanyakumari ..	13,529	215,105	502,133	8,585	1,251	511,969	32,922	3,870	6	11	34	22	622	Kanyakumari.
State ..	474,891	24,568,961	10,626,628	537,910	61,357	11,225,890	3,771,672	627,768	20,703	3,278	42,852	208,485	26,661	State.

TABLE IX

Glossary of Botanical, English and Tamil names of crops.

Botanical.	*English.*	*Tamil.*
Oryza sativa	Paddy	Nellu.
Sorghum vulgare	Cholam	Cholam.
Pennisetum typhoideum	Bulrush or spiked millet	Cumbu.
Eleusine coracana	Ragi	Kelvaragu or Ragi.
Setaria italica	Italian millet	Tenai.
Paspalum scrobiculatum	Kodo millet	Varagu.
Panicum miliare	Samai	Shamai.
Panicum miliaceum	Common millet	Panivaragu or Kadaikanni.
Panicum crusgallivar Frumentaaeum	Sanwa millet	Kudiravalli.
Zeamays	Maize	Makka Cholam or Thulukka Cholam.
Triticum spp.	Wheat	Godumai.
Hordeum vulgare	Barley	Barley.
Phaseolus mungo	Greengram	Pacchapayaru.
Gajanus indicus	Redgram	Tuvarai.
Phaseolus radiatus	Blackgram	Ulundu.
Cicer arietinum	Bengalgram	Kadalai.
Dolichos biflorus	Horsegram	Kollu or Kanam.
Dolichos lablab	Field bean	Mochai.
Phaseolus aconitifolius	Dewgram	Naripayaru, Kallupayaru, Tullikkapayaru.
Vigna cating	Cowgram ; cowpea	Karamani, Tattapayaru.
Capsicum annuum	Chillies	Milagai.
Coriandrum sativum	Coriander	Kothumalli.
Piper nigrum	Pepper	Milagu.
Curcuma longa	Turmeric	Manjal.
Allium sativum	Garlic	Vellaipundu.
Zingiber officinale	Ginger	Inji.
Carum copticum	Omum ; Bishop's weed	Omum
Saccharum officinarum	Sugarcane	Karumbu.
Mangifera indica	Mangoes	Mambazham.
Musa sapientum	Plantains	Vazhaipazham.
Allium cepa	Onions	Vengayam.
Solanum tuberosum	Potato	Urulaikkizhangu.
Arachis hypogea	Groundnut	Verkadalai or Nilakkadalai.
Sesamum indicum	Gingelly	Ellu.
Ricinus communis	Castor	Amanakku or Kottaimuthu.
Cocos nucifera	Coconut	Thengai.
Linum usitatissimum	Linseed	Alivirai.
Brassica spp.	Rape and mustard	....
Guizotia abyssinica	Niger seed	Peyellu, Uchchellu.
Carthamus tinctorius	Safflower	Kusumbavirai.
Gossypium spp.	Cotton	Paruthi.
Crotolaria juncea	Sunnhemp	Sanappu or Shanal.
Hibiscus cannabinus	Bombay hemp or Bimplipatam jute	Pulicohai or pulimanji.
Corchorus spp.	Jute	Shanal.
Indigofera sumatrana	Indigo	Avuri or nili.
Nicotiana tabacum	Tobacco	Pugaiyilai.
Areca catechu	Arecanut	Pakku.
Coffee arabica	Coffee	Coffee.
Camellia thea	Tea	Theilai.
Piper betel	Betelvine	Vethilai.
Cannabis sativa	Indian hemp	Ganja.
Cassiaangustifolia	Senna	Surat Nilarivai or Nilavakai.
Heva brasiliensis	Rubber	....

29-5-73
1/10/77

LIST OF AGENTS FOR THE SALE OF TAMIL NADU GOVERNMENT PUBLICATIONS.

IN MADRAS CITY.

Messrs. Account Test Institute, Egmore, Madras-8.
The City Book Co., Mylapore, Madras-4.
Messrs. Higginbothams (Private) Limited, Madras-2.
Messrs. New Century Book House (Private) Limited, Madras-2.
Messrs. P. Varadachari & Co., Madras-1.
Messrs. C. Subbiah Chetty & Sons, Madras-5.
The Educational Agencies, Book-Sellers, Madras-15.
Messrs. The Universal Book House, Moore Market, Madras-3.
Messrs. C. Seetharaman & Co., Madras-14.
Messrs. Mohan Pathipagam and Book Depot, Madras-5.
Messrs. Book Corner, Mount Road, Madras-2.

IN MOFUSSIL OF TAMIL NADU.

Sri E. M. Gopalakrishna Kone, Madurai, Madurai district.
Sri A. Venkatasubban, Vellore, North Arcot, district.
Messrs. Bharatha Matha Book Depot, Thanjavur, Thanjavur district.
Messrs. P. V. Nathan & Co., Kumbakonam, Thanjavur district.
Messrs. Appar Book Stall, Thanjavur.
Messrs. P. N. Swaminathasivam & Co., Pudukkottai, Tiruchirappalli district.
Messrs. S. Krishnaswami & Co., Tiruchirappalli district.
Messrs. Palaniappa Brothers, Tiruchirappalli district.
Sri S. R. Subramania Pillai, Tirunelveli, Tirunelveli district.
Messrs. Nellai Puthaga Nilayam, Book-Sellers, 10, Thana Muna Building, Tirunelveli Junction.
Sri B. Aruldoss, Villupuram Town, South Arcot district.
Sri V. B. Ganesan, Villupuram, South Arcot district.
Messrs. Vasantham Stores, Book-Sellers, Cross Cut Road, Coimbatore.
Messrs. Mercury Book Company, 223, Rajah Street, Coimbatore.
Sri S. M. Jagannathan, Book-Seller and Publisher, Nagercoil, Kanyakumari district.
Messrs. A. K. Chandriah Chettiar and Sons, Salem.
Messrs. Meenakshi Pathippagam, Pudukkottai.
Messrs. K. V. Narayana Iyer and Sons, Dindigul, Madurai district.
Messrs. Balaji Book House, Vellore, North Arcot district
Messrs. Jayakumari Stores, Nagercoil, Kanyakumari district.
Messrs. Baby Stores, Book-Sellers, Villupuram, South Arcot district.
Messrs. Dinamani Stores, Coimbatore-18.
Messrs. Bharathi Puthaga Nilayam, Publishers and Book-Sellers, 1-B, Town Hall Road, Madurai-1.
Messrs. Kumaran Book Depot, Book-Sellers, Erode-1.
Messrs. Murugan Book Land, Madurai-1.
Messrs. Ajantha Book Centre, Salem-1.

IN OTHER STATES.

Messrs. Book Lover (Private) Limited, Hyderabad, Andhra Pradesh.
Messrs. Book Links Corporation, Narayanaguda, Hyderabad-29.
Messrs. The Book Syndicate, Hyderabad-1.
Messrs. Firma K. L. Mukhopadhyay, Calcutta-12.
Messrs. International Book House, Trivandrum.
Messrs. Jain Book Agency, New Delhi-1.
Messrs. Labour Law Publications, Hyderabad.
Messrs. Puthagalayam, 142-F, Gandhi Road, Pondicherry.